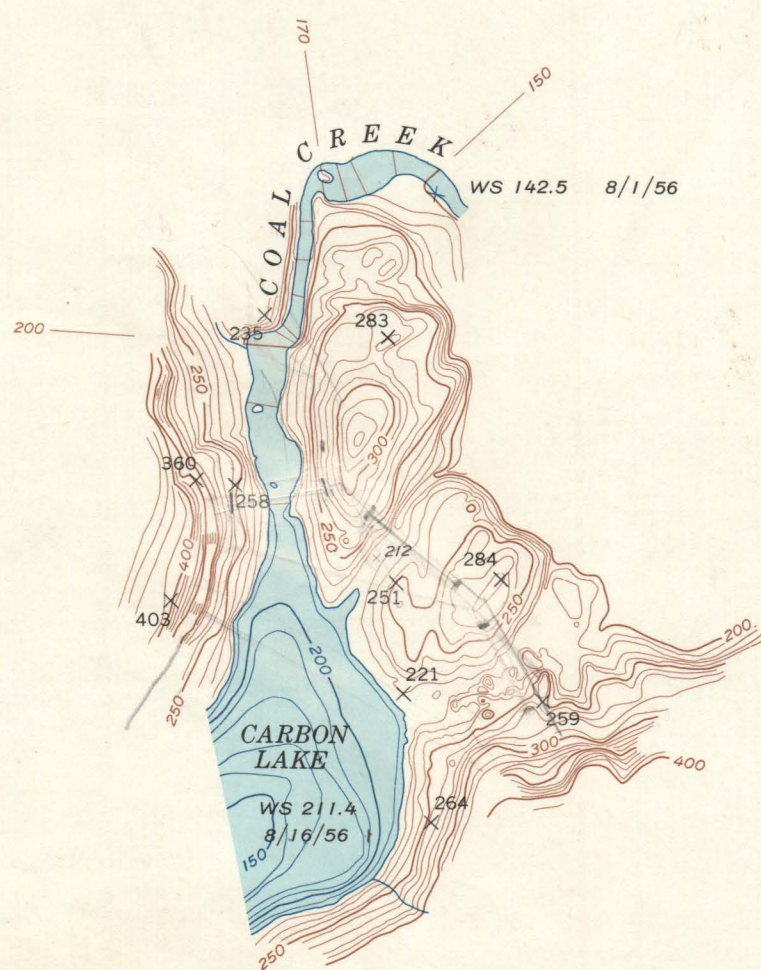
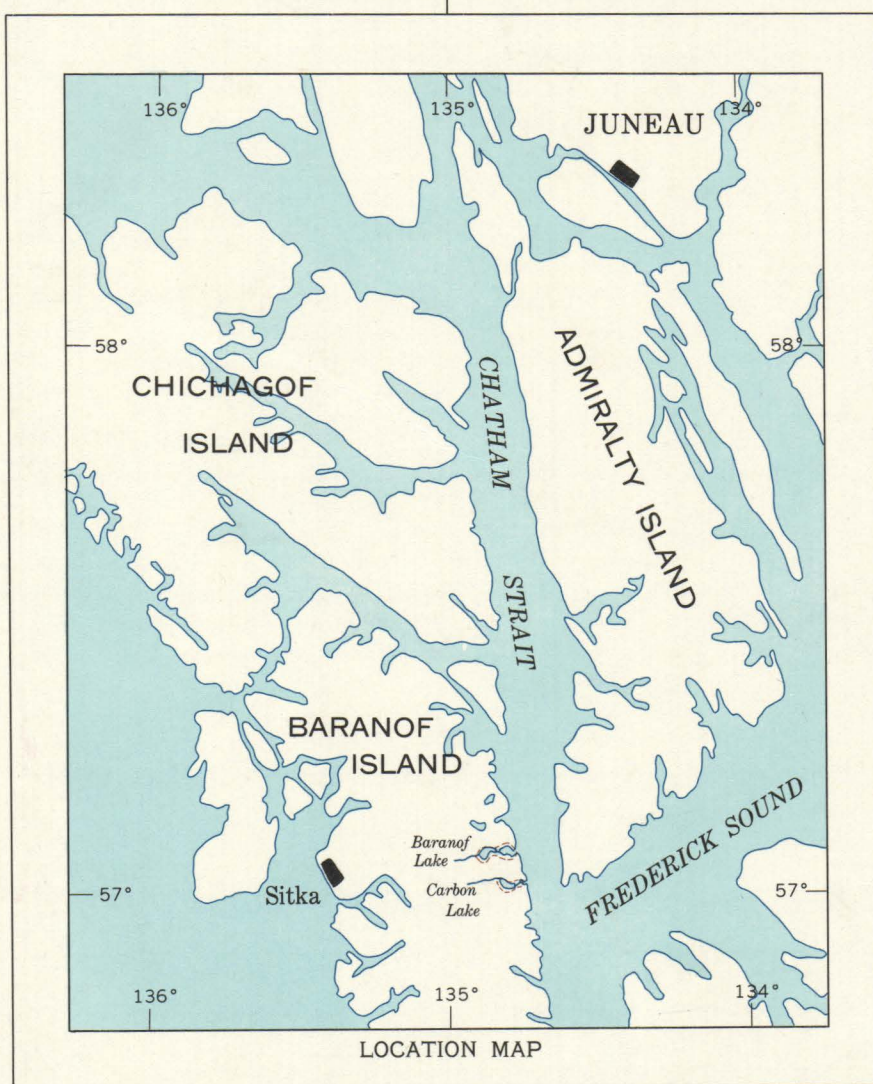
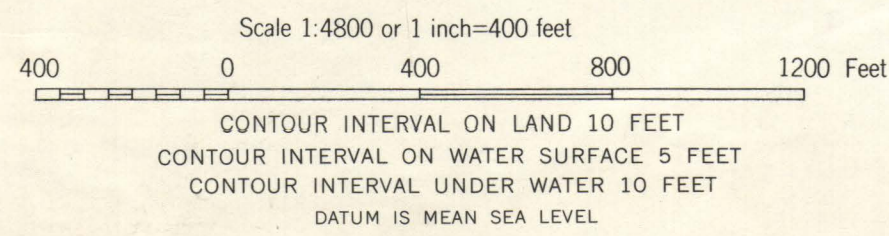


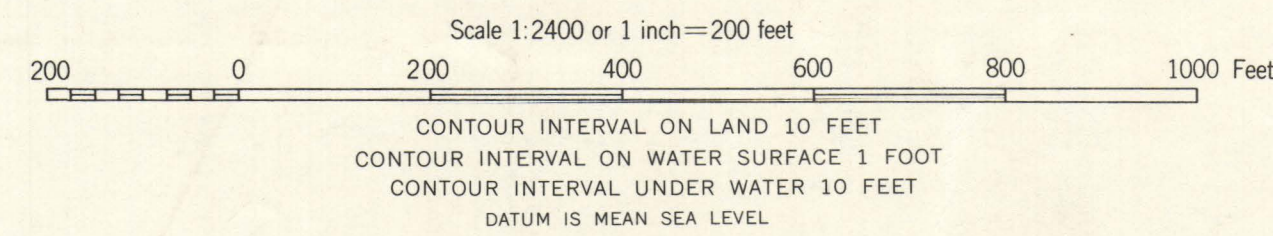
SADDLE DAM SITE



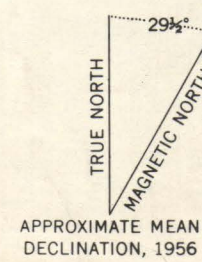
CARBON LAKE DAM SITE



BARANOF LAKE DAM SITE



Topography by J. B. Dugwyler, Jr.
Surveyed in 1956.
Subject to adjustment.
All crosses (x) are planetable benchmarks



INTERIOR-GEOLOGICAL SURVEY, WASHINGTON, D. C.-1959-NB MR 0068

1 plan sheet showing profiles
1 dam site sheet

BARANOF LAKE AND CARBON LAKE
ALASKA
1956