


TOP

UNITED STATES
DEPARTMENT OF THE INTERIOR
GEOLOGICAL SURVEY

ADVANCE PROOF
SUBJECT TO CORRECTIONS
SCALE 1:25 000
F

VALDEZ (A-6) SW QUADRANGLE
ALASKA
1:25 000-SCALE SERIES (TOPOGRAPHIC)
SW/4 VALDEZ (A-6) 1:63 360-SCALE QUADRANGLE




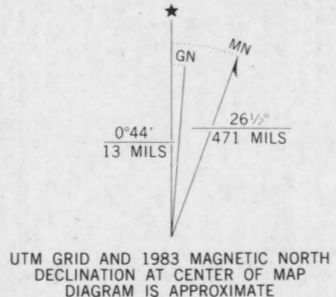
Mapped, edited, and published by the Geological Survey

Control by USGS and NOS/NOAA
Topography by photogrammetric methods from aerial photographs taken 1976. Field checked 1977. Map edited 1983

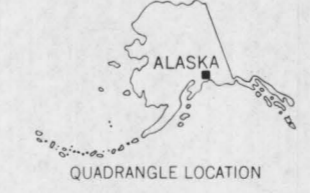
Projection and 1000-meter grid
Universal Transverse Mercator, zone 6
10,000-foot grid ticks based on Alaska coordinate system, zone 3, 1927 North American Datum
To place on the predicted North American Datum 1983 move the projection lines 61 meters north and 112 meters east as shown by dashed corner ticks

Gray land lines represent unsurveyed and unmarked locations predetermined by the Bureau of Land Management
Folio CR-5, Copper River Meridian

Swamps, as portrayed, indicate only the wetter areas, usually of low relief, as interpreted from aerial photographs



CONTOUR INTERVAL 20 METERS
DOTTED LINES REPRESENT 10 METER CONTOURS
NATIONAL GEODETIC VERTICAL DATUM OF 1929



ROAD CLASSIFICATION	
Primary highway, hard surface	Light-duty road, hard or improved surface
Secondary highway, hard surface	Unimproved road
	State Route

VALDEZ (A-6) SW, ALASKA
SW/4 VALDEZ (A-6) 1:63 360-SCALE QUADRANGLE
N6100-W14603.75/7.5X11.25

1983

THIS MAP COMPLIES WITH NATIONAL MAP ACCURACY STANDARDS
FOR SALE BY U.S. GEOLOGICAL SURVEY
FAIRBANKS, ALASKA 99701, DENVER, COLORADO 80225, OR RESTON, VIRGINIA 22092
A FOLDER DESCRIBING TOPOGRAPHIC MAPS AND SYMBOLS IS AVAILABLE ON REQUEST

CONTOURS AND ELEVATIONS IN METERS

NOTE:

These proofs are sent for your review and comment. Please sign and return your marked copy within ten days using the enclosed self-addressed and stamped envelope. If no comments, both copies may be retained for your use.

Additional prints of this map are available at \$2.00 each from:
U. S. GEOLOGICAL SURVEY, MAIL STOP 510,
BOX 25046, FEDERAL CENTER, DENVER, COLO. 80225

SIGNATURE _____
ADDRESS _____
TITLE _____