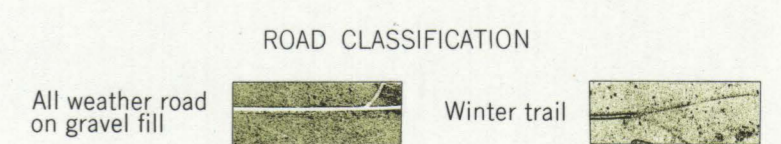
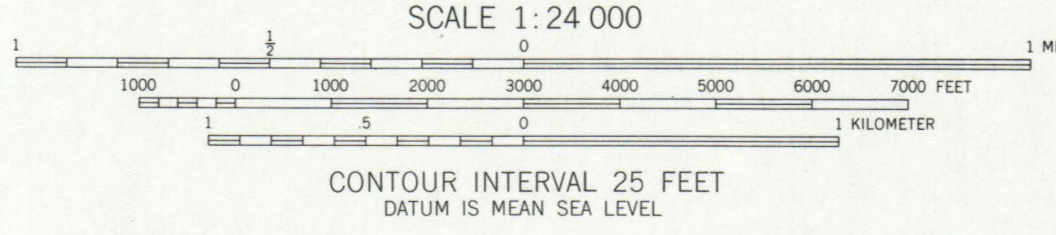
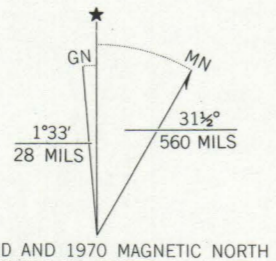


Mapped, edited, and published by the Geological Survey

Control by USC&GS and USCE
Orthophotomap prepared from aerial photograph
taken June 26, 1970. Topography from Army Map Service
1:50,000 series maps, surveyed 1955

Universal Transverse Mercator projection
1927 North American datum
10,000-foot grid based on Alaska coordinate system, zone 4
1,000-meter Universal Transverse Mercator grid ticks,
zone 6, shown in blue

Gray land lines represent unsurveyed and unmarked locations
predetermined by the Bureau of Land Management
Folio U-3, Umiat Meridian



BEECHY POINT B-3 SW, ALASKA
N7015-W14830/7.5X18

1970

AMS 2561 | SW - SERIES Q801

FOR SALE BY U.S. GEOLOGICAL SURVEY
FAIRBANKS, ALASKA 99701, DENVER, COLORADO 80225, OR WASHINGTON, D.C. 20242
A FOLDER DESCRIBING TOPOGRAPHIC MAPS AND SYMBOLS IS AVAILABLE ON REQUEST