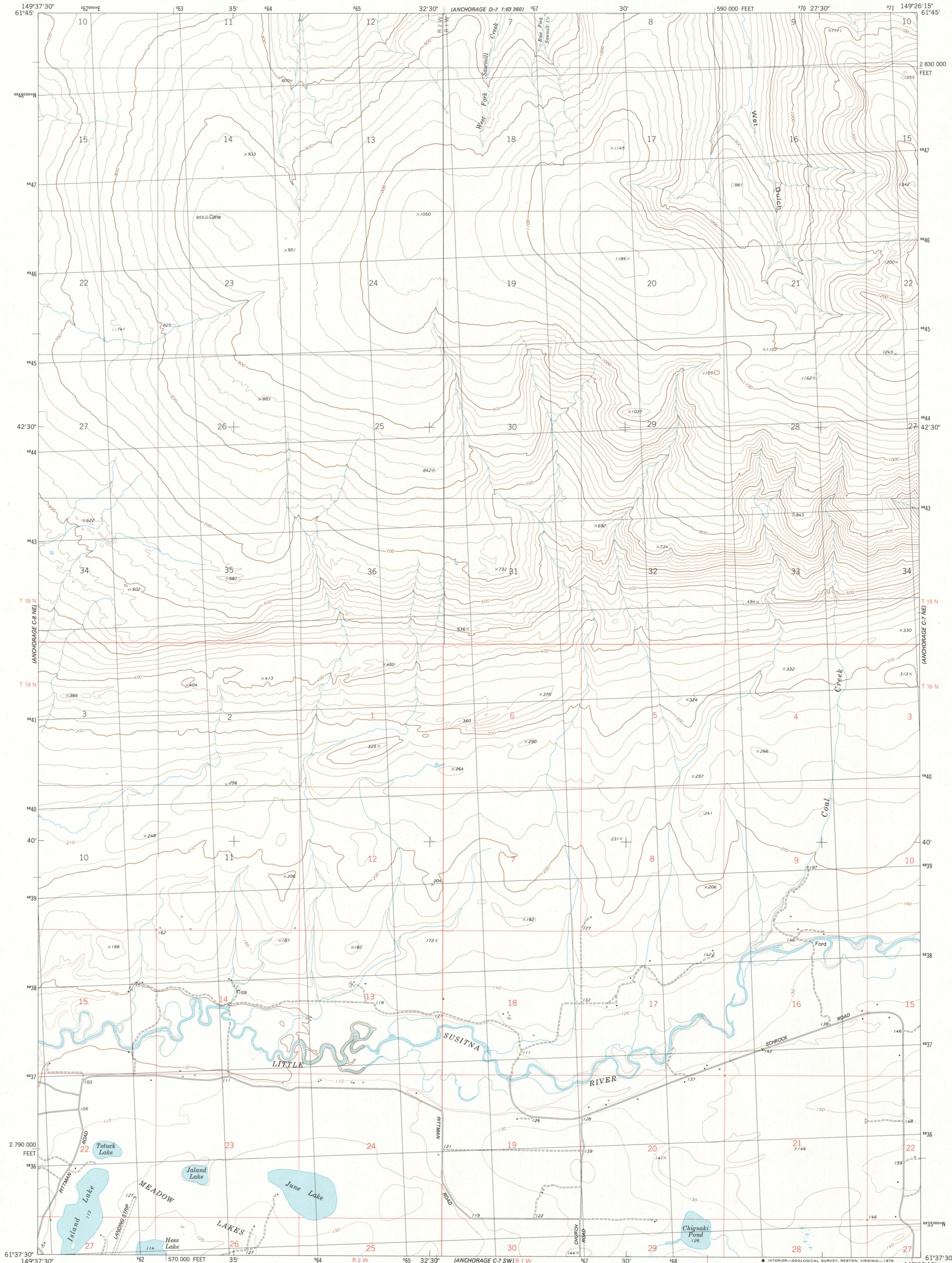


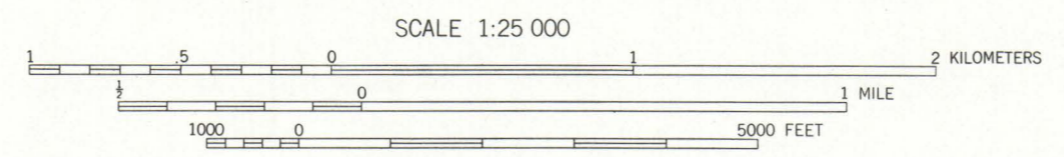
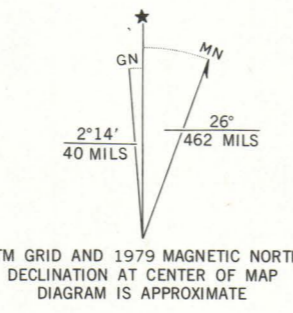
UNITED STATES
DEPARTMENT OF THE INTERIOR
GEOLOGICAL SURVEY



ANCHORAGE (C-7) NW QUADRANGLE
ALASKA — MATANUSKA-SUSITNA BOROUGH
1:25 000 SCALE SERIES (TOPOGRAPHIC)
NW/4 ANCHORAGE (C-7) 1:63 360 SCALE QUADRANGLE



Mapped, edited, and published by the Geological Survey
Control by USGS, NOS/NOAA, and USCE
Topography by photogrammetric methods from aerial photographs taken 1972. Field checked 1973. Map edited 1979
Projection and 10,000-foot grid ticks: Alaska coordinate system, zone 4 (transverse Mercator)
1000-meter Universal Transverse Mercator grid, zone 6
1927 North American datum
Gray land lines represent unsurveyed and unmarked locations predetermined by the Bureau of Land Management
Folio S-2, Seward Meridian

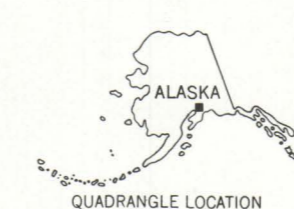


CONTOUR INTERVAL 20 METERS
DOTTED LINES REPRESENT 10-METER CONTOURS
NATIONAL GEODETIC VERTICAL DATUM OF 1929

THIS MAP COMPLIES WITH NATIONAL MAP ACCURACY STANDARDS
FOR SALE BY U.S. GEOLOGICAL SURVEY
FAIRBANKS ALASKA 99701, DENVER, COLORADO 80225, OR RESTON, VIRGINIA 22092
A FOLDER DESCRIBING TOPOGRAPHIC MAPS AND SYMBOLS IS AVAILABLE ON REQUEST

ROAD CLASSIFICATION

Primary highway, hard surface	Light-duty road, hard or improved surface
Secondary highway, hard surface	Unimproved road
State Route	



ANCHORAGE (C-7) NW, ALASKA
NW/4 ANCHORAGE (C-7) 1:63 360 SCALE QUADRANGLE
N6137.5-W14926.25/7.5x11.25

CONTOURS AND ELEVATIONS IN METERS

1979

HYDROLOGIC UNIT
19050002