

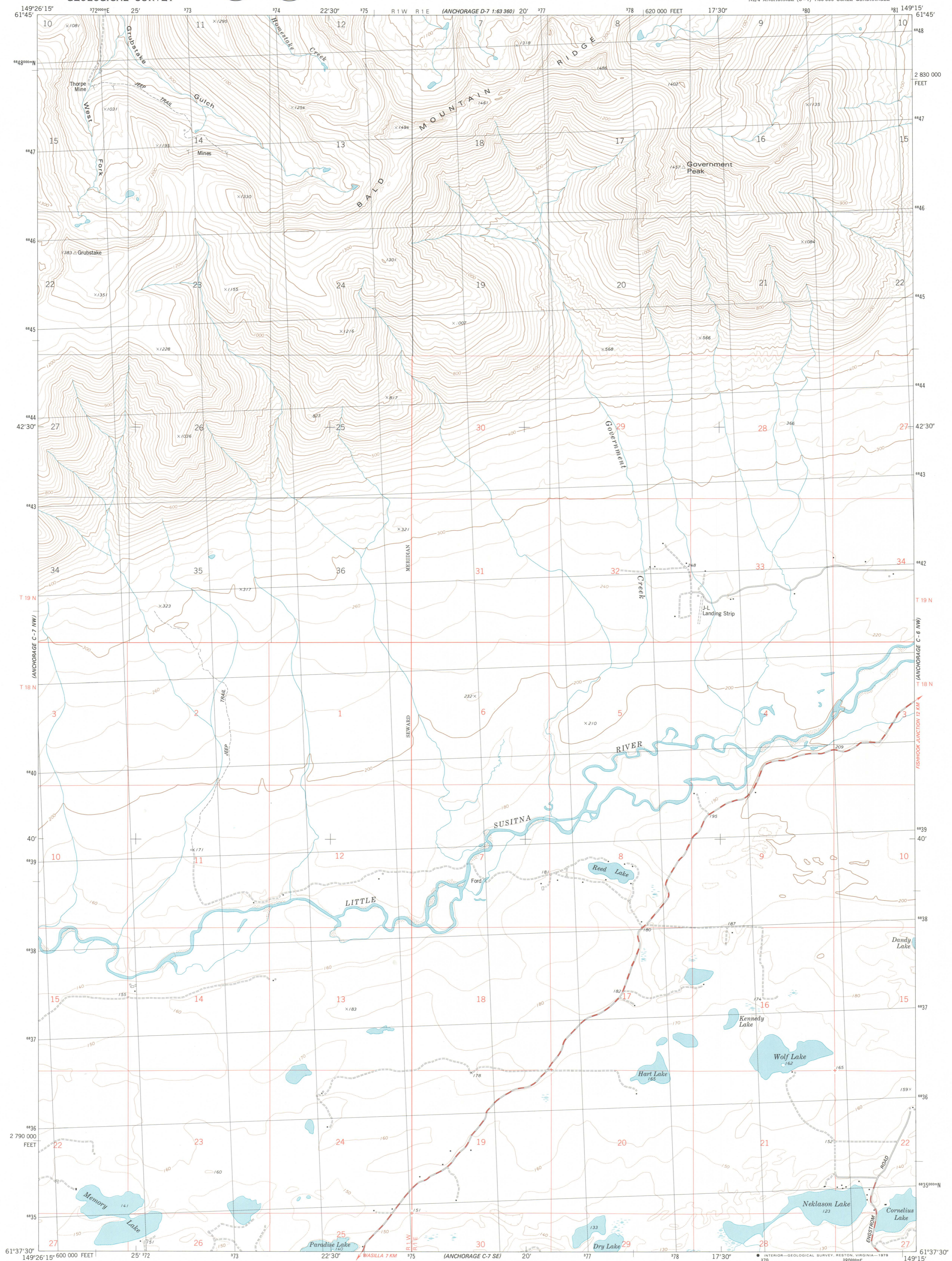
ANCHORAGE D-7  
1:63 360

UNITED STATES  
DEPARTMENT OF THE INTERIOR  
GEOLOGICAL SURVEY

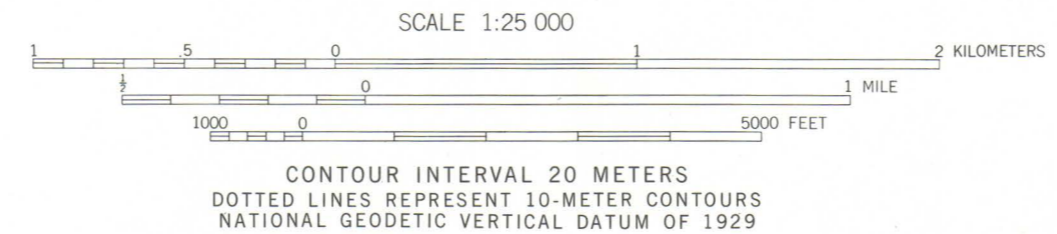
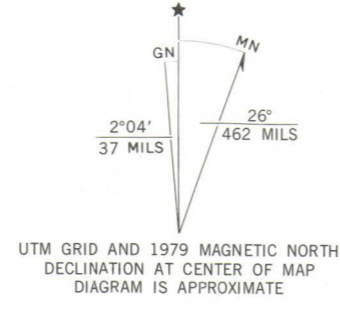


ANCHORAGE (C-7) NE QUADRANGLE  
ALASKA - MATANUSKA - SUSITNA BOROUGH  
1:25 000 SCALE SERIES (TOPOGRAPHIC)  
NE/4 ANCHORAGE (C-7) 1:63 360 SCALE QUADRANGLE

ANCHORAGE D-8  
1:63 360



Mapped, edited, and published by the Geological Survey  
Control by USGS and NOS/NOAA  
Topography by photogrammetric methods from aerial photographs  
taken 1972. Field checked 1973. Map edited 1979  
Projection and 10,000-foot grid ticks: Alaska  
coordinate system, zone 4 (transverse Mercator)  
1000-meter Universal Transverse Mercator grid, zone 6  
1927 North American datum  
Gray land lines represent unsurveyed and unmarked  
locations predetermined by the Bureau of Land Management  
Folios S-1 and S-2, Seward Meridian



ROAD CLASSIFICATION

Primary highway, hard surface	Light-duty road, hard or improved surface
Secondary highway, hard surface	Unimproved road
	State Route



THIS MAP COMPLIES WITH NATIONAL MAP ACCURACY STANDARDS  
FOR SALE BY U.S. GEOLOGICAL SURVEY  
FAIRBANKS, ALASKA 99701, DENVER, COLORADO 80225, OR RESTON, VIRGINIA 22092  
A FOLDER DESCRIBING TOPOGRAPHIC MAPS AND SYMBOLS IS AVAILABLE ON REQUEST

ANCHORAGE (C-7) NE, ALASKA  
NE/4 ANCHORAGE (C-7) 1:63 360 SCALE QUADRANGLE  
N6137.5-W14915.7.5x11.25

CONTOURS AND ELEVATIONS IN METERS

1979