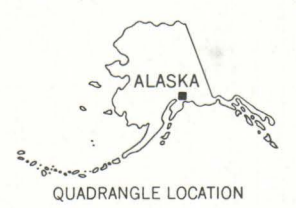
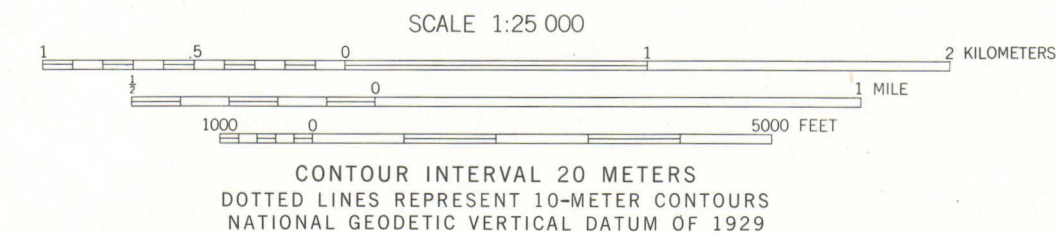
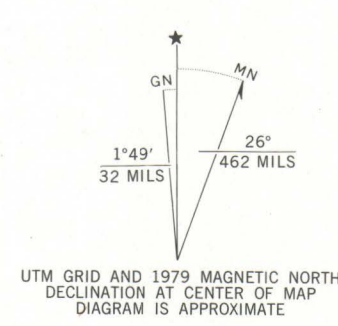




Mapped, edited, and published by the Geological Survey
Control by USGS, NOS/NOAA, and USCE
Topography by photogrammetric methods from aerial photographs taken 1972. Field checked 1973. Map edited 1979
Projection and 10,000-foot grid ticks: Alaska coordinate system, zone 4 (transverse Mercator)
1000-meter Universal Transverse Mercator grid, zone 6 1927 North American datum
Gray land lines represent unsurveyed and unmarked locations predetermined by the Bureau of Land Management Folio S-1, Seward Meridian



ROAD CLASSIFICATION

Primary highway, hard surface	Light-duty road, hard or improved surface
Secondary highway, hard surface	Unimproved road
	State Route

THIS MAP COMPLIES WITH NATIONAL MAP ACCURACY STANDARDS
FOR SALE BY U.S. GEOLOGICAL SURVEY
FAIRBANKS, ALASKA 99701, DENVER, COLORADO 80225, OR RESTON, VIRGINIA 22092
A FOLDER DESCRIBING TOPOGRAPHIC MAPS AND SYMBOLS IS AVAILABLE ON REQUEST

ANCHORAGE (C-6) NW, ALASKA
NW/4 ANCHORAGE (C-6) 1:83 360-SCALE QUADRANGLE
N6137.5-W14903.75/5X11.25