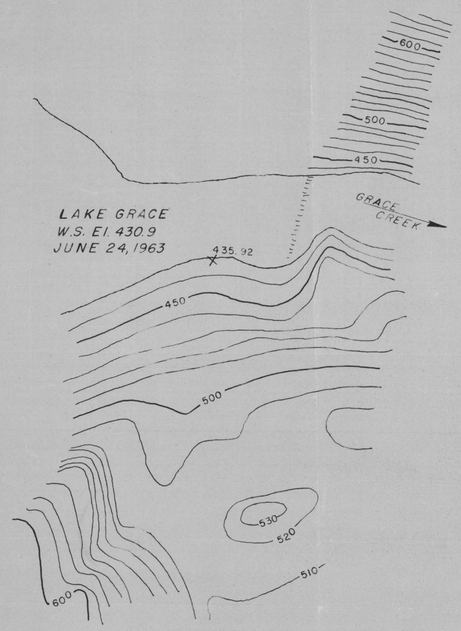

LAKE GRACE OUTLET

100 0 100 200 300 400 Feet

SCALE OF FEET
CONTOUR INTERVAL 10 FEET

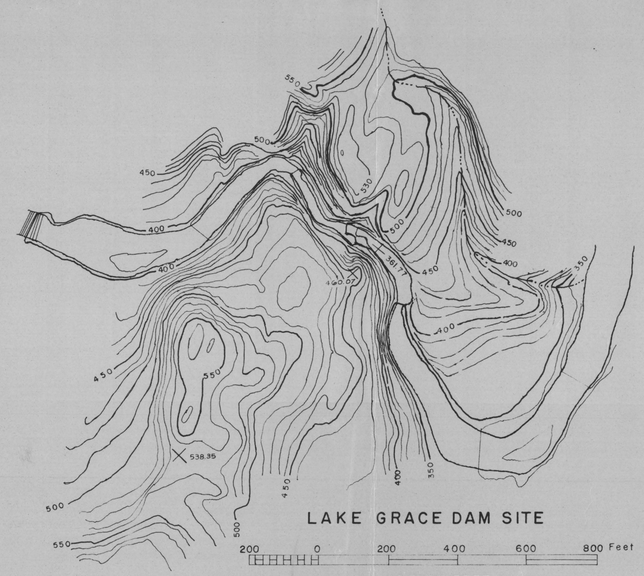

LAKE GRACE DAM SITE

200 0 200 400 600 800 Feet

SCALE OF FEET
CONTOUR INTERVAL 10 FEET

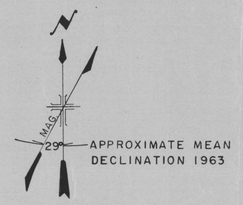

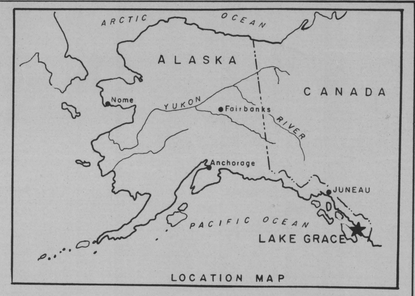

LOCATION MAP

NOTES

Broken contours taken from U.S.G.S. quadrangle maps drawn from aerial photographs.

Mapped by the Geological Survey.
Entire area within South Tongass National Forest.

Cross symbols (X) are U.S.G.S. copper nail and washer.
Plus (+) are Zellerback surveys (1930).

Datum is mean sea level.

Surveyed in 1963.

Shore on Behm Canal represents the approximate line of mean high water.
The mean range of tide is approximately 13 feet.

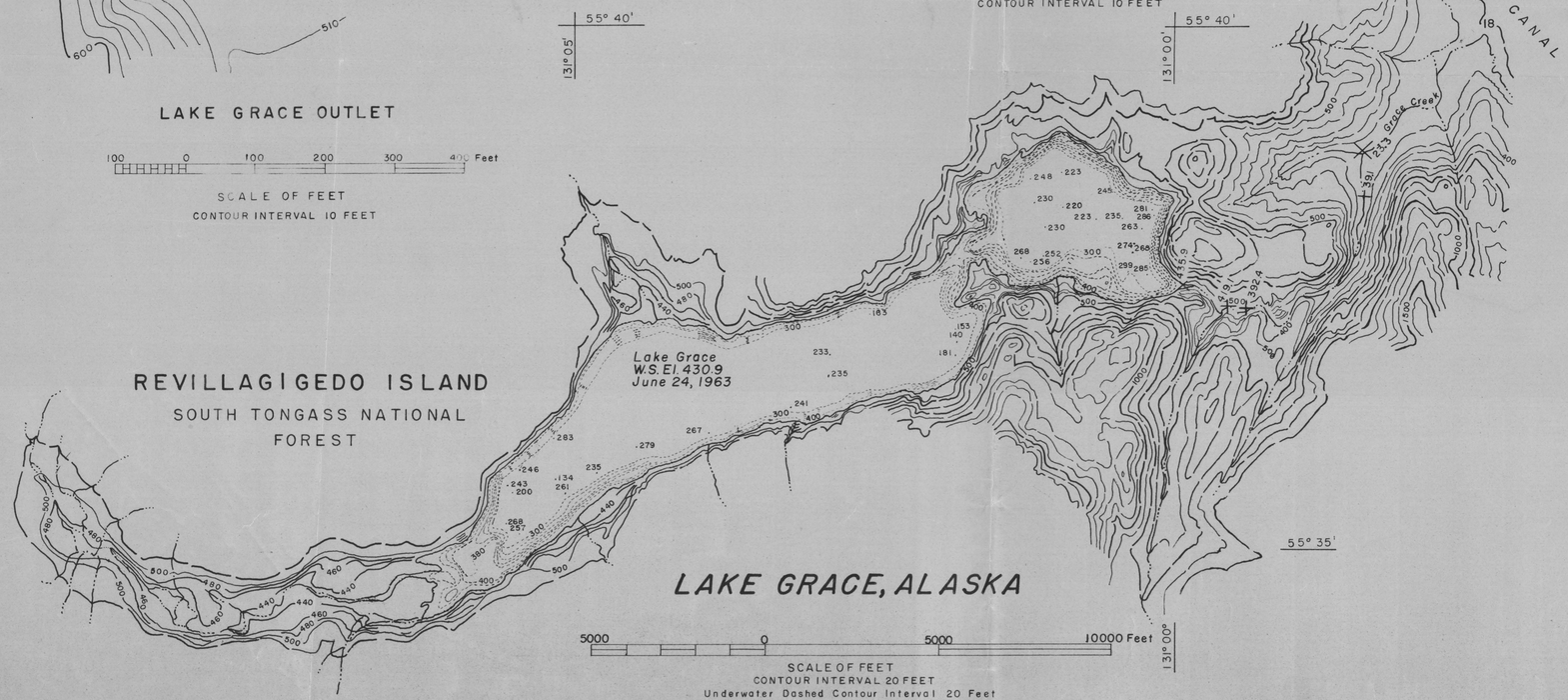

5000 0 5000 10000 Feet

SCALE OF FEET
CONTOUR INTERVAL 20 FEET
Underwater Dashed Contour Interval 20 Feet

UNITED STATES
DEPARTMENT OF THE INTERIOR
BUREAU OF RECLAMATION
ALASKA DISTRICT OFFICE, JUNEAU

LAKE GRACE AND VICINITY

DRAWN U.S.G.S. SUBMITTED
TRACED S.M.G. RECOMMENDED
CHECKED APPROVED
APPROVING OFFICIAL

JUNEAU, ALASKA, AUGUST 25, 1964 | 585-906-7