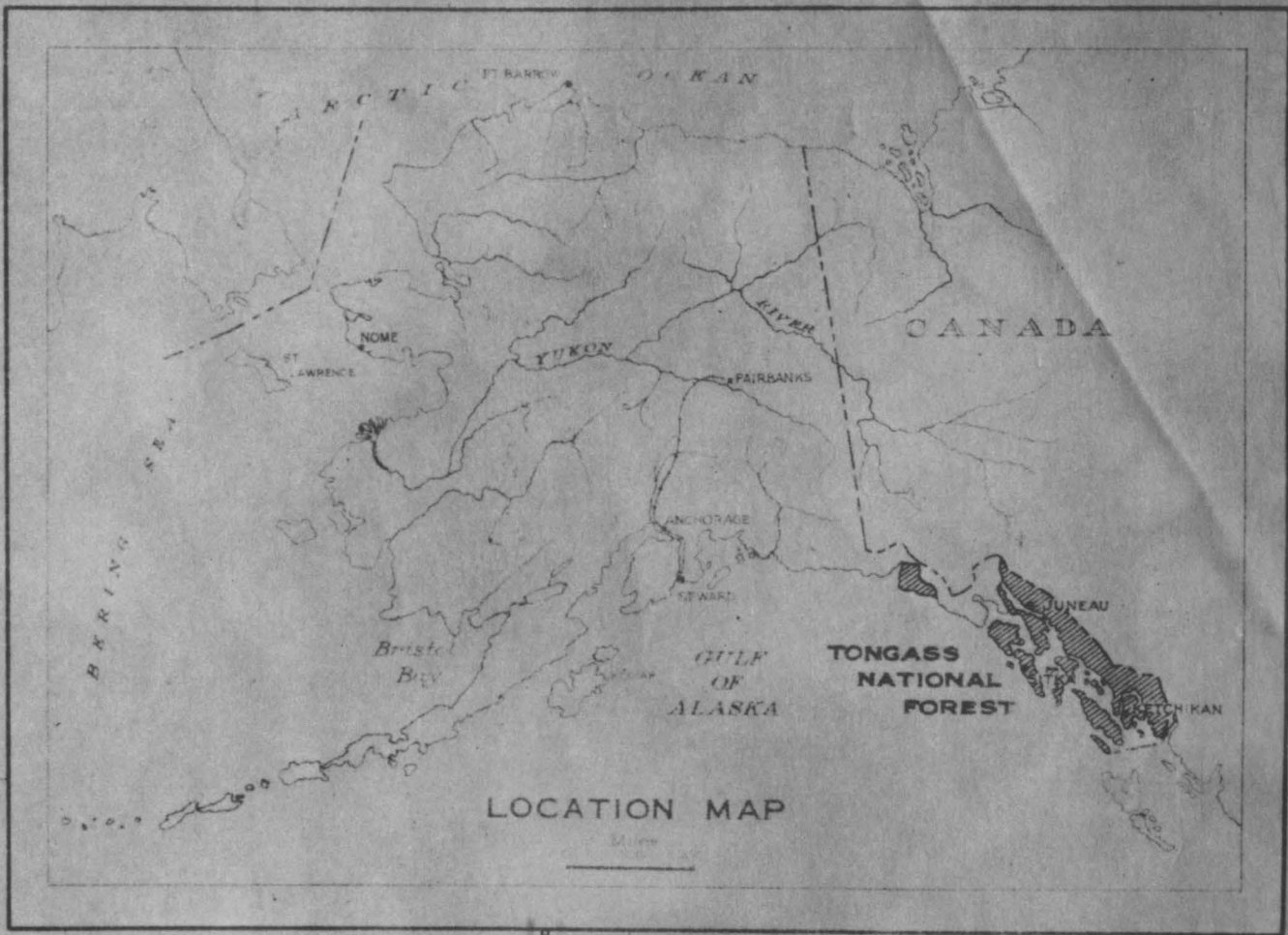
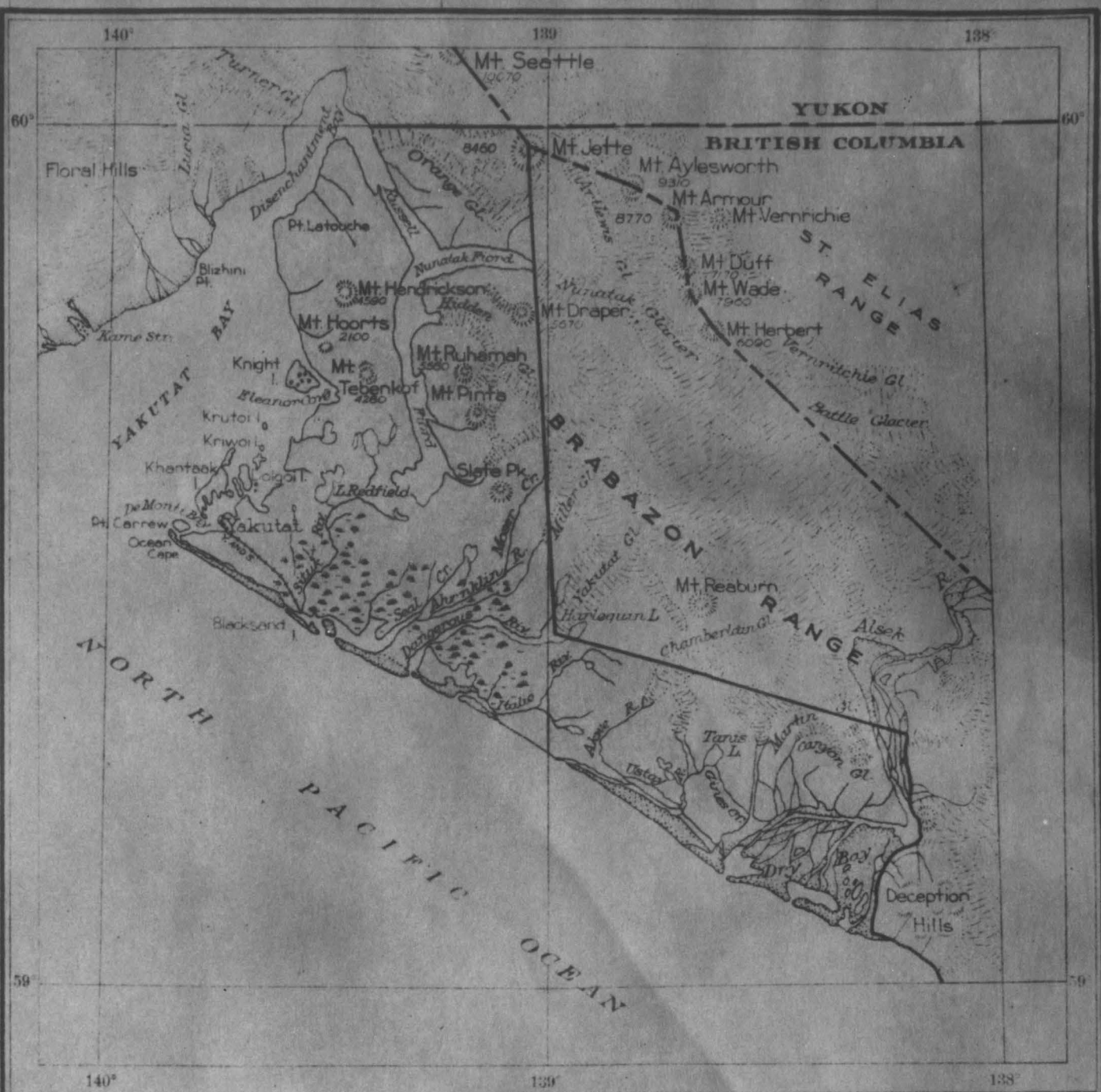
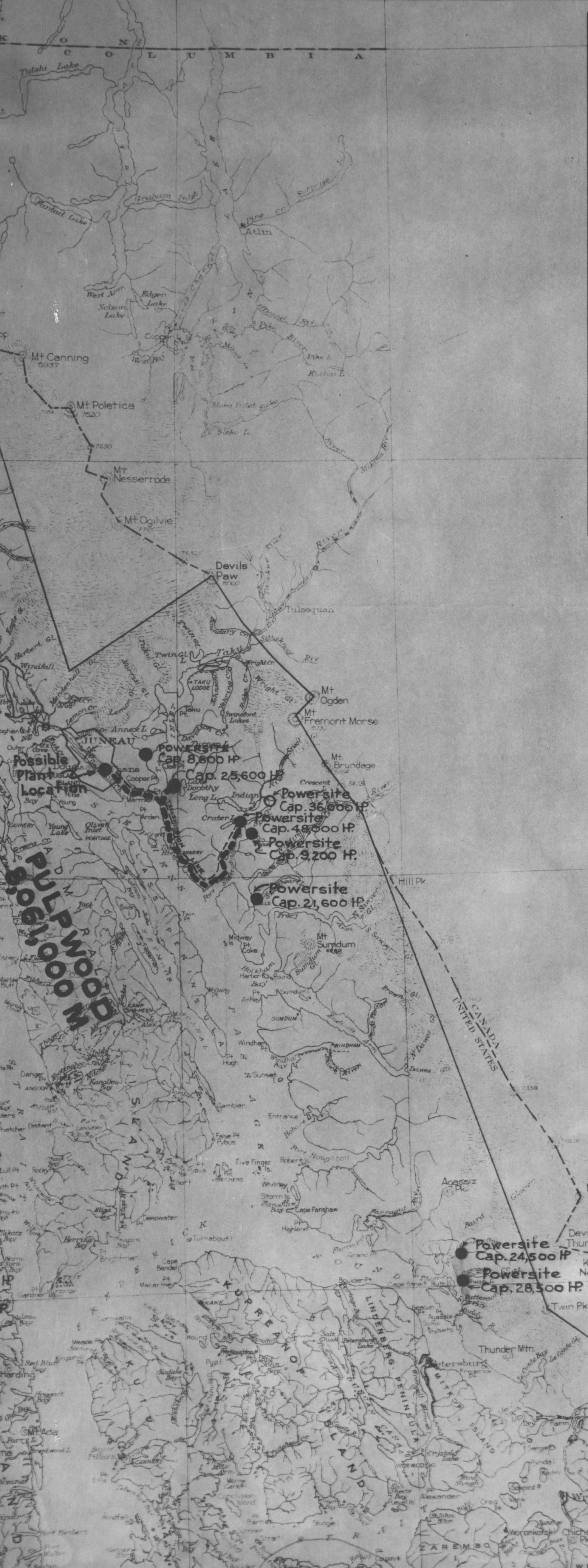




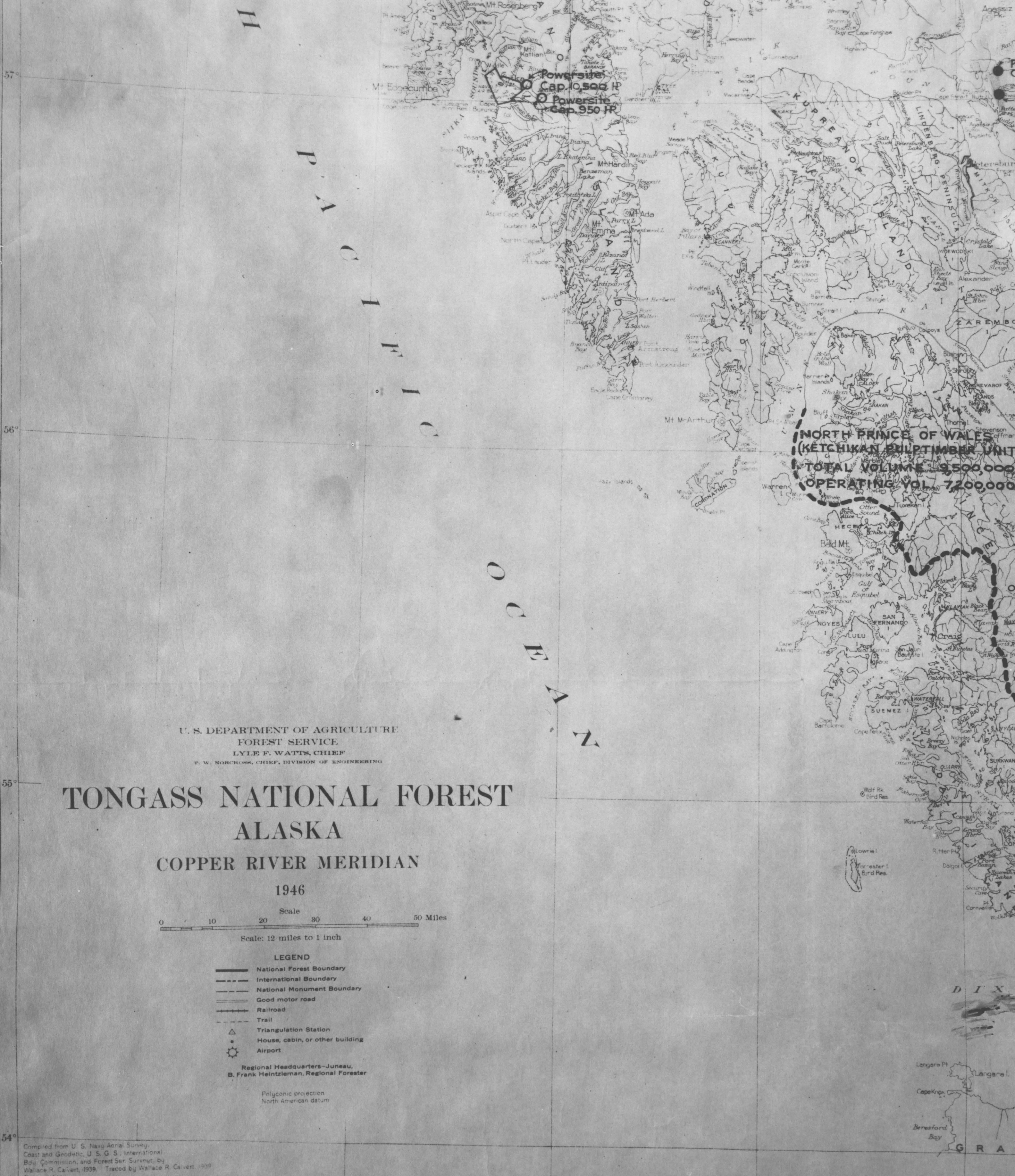


134° 133° 132° 131° 130°



60° 59° 58° 57°





H  
 P  
 A  
 C  
 I  
 M  
 I  
 O  
 O  
 B  
 A  
 N  
 Z

**(NORTH PRINCE OF WALES  
 (KETCHIKAN PULPTIMBER UNIT))**  
**TOTAL VOLUME 9,500,000 M<sup>3</sup>**  
**OPERATING VOL 7,200,000 M<sup>3</sup>**

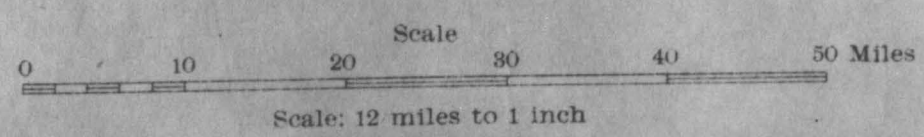
U. S. DEPARTMENT OF AGRICULTURE  
 FOREST SERVICE  
 LYLE F. WATTS, CHIEF  
 T. W. NORCROSS, CHIEF, DIVISION OF ENGINEERING

# TONGASS NATIONAL FOREST

## ALASKA

### COPPER RIVER MERIDIAN

1946



- LEGEND**
- National Forest Boundary
  - International Boundary
  - National Monument Boundary
  - Good motor road
  - Railroad
  - Trail
  - Triangulation Station
  - House, cabin, or other building
  - Airport

Regional Headquarters—Juneau,  
 B. Frank Heintzleman, Regional Forester

Polyconic projection  
 North American datum

Compiled from U. S. Navy Aerial Survey,  
 Coast and Geodetic, U. S. G. S., International  
 Bdy. Commission, and Forest Ser. Survey, by  
 Wallace R. Caivert, 1939. Traced by Wallace R. Caivert, 1939.  
 Reissued 1946.

137°      136°      135°      134°      Longitude west from Greenwich      133°





**(NORTH PRINCE OF WALES  
(KETCHIKAN PULPTIMBER UNIT)  
TOTAL VOLUME 9,500,000 M  
OPERATING VOL. 7,200,000 M**

**N.W. SECT.  
876,010 M  
PULWOOD**

**S.W. SECT. 1,262,120 M**

**Possible Plant Location**

**DIXON ENTRANCE**

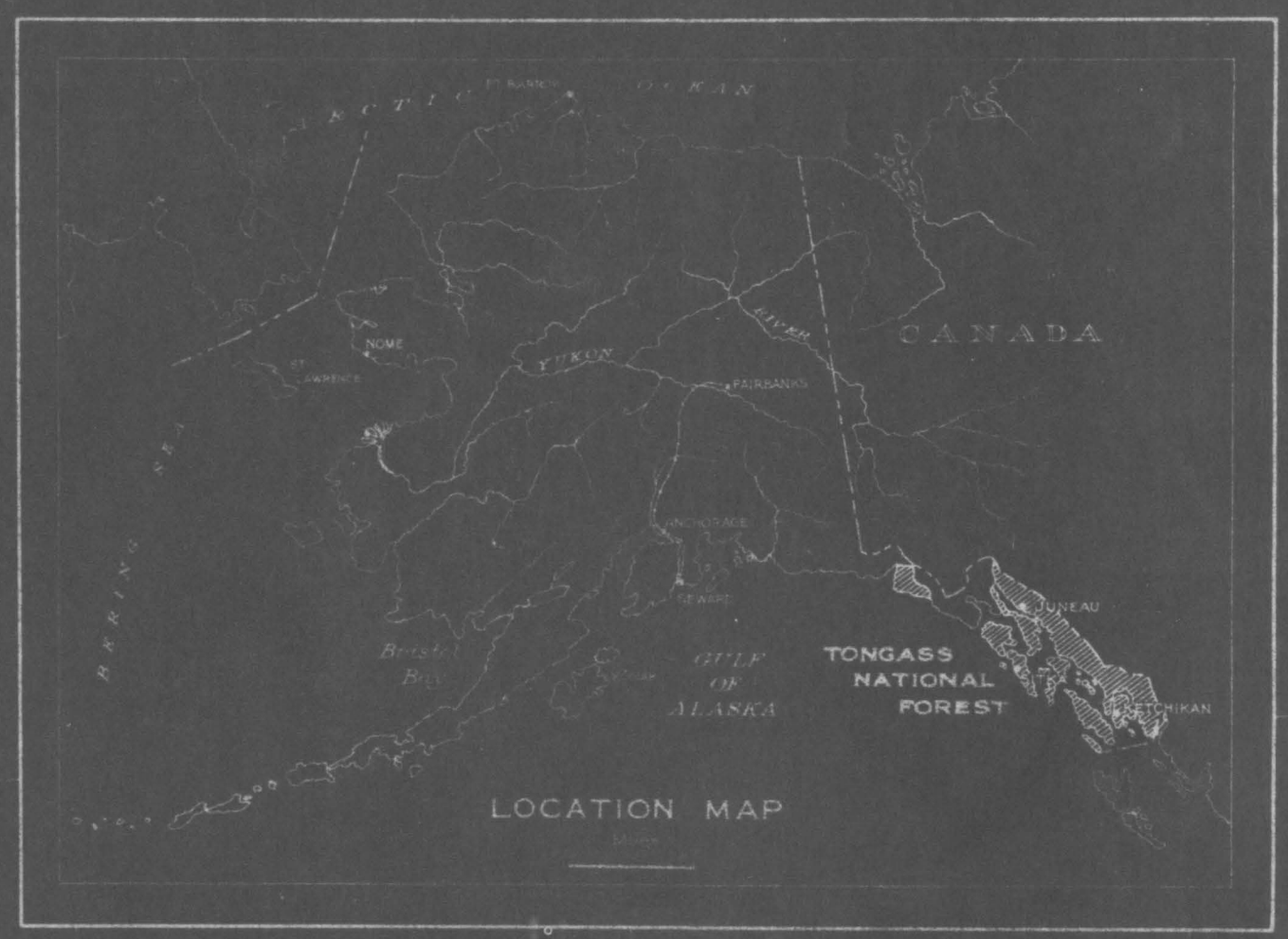
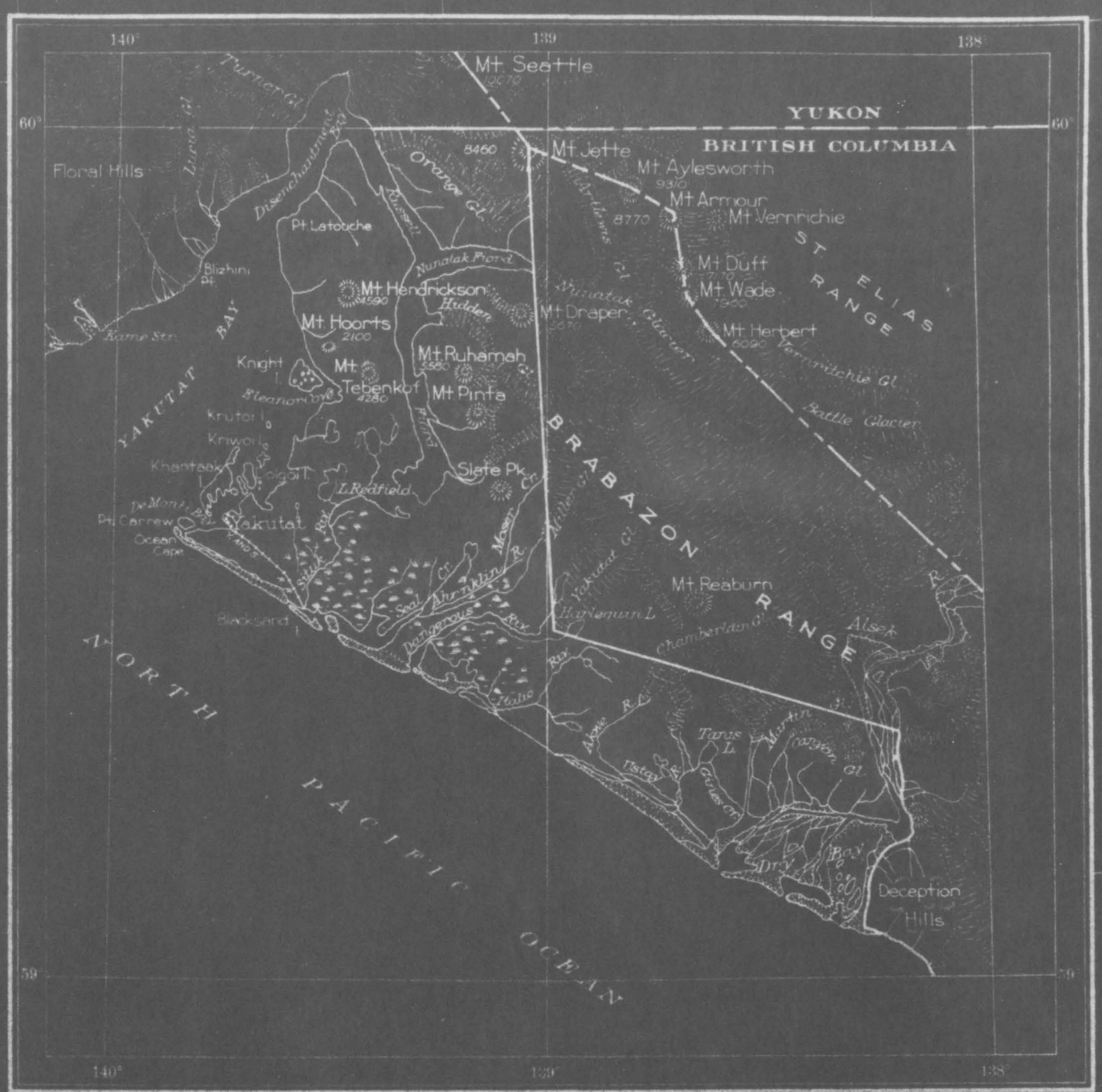
**GRAHAM ISLAND**

Caution: The accuracy of this map is unknown since compiled from sources of unknown accuracy



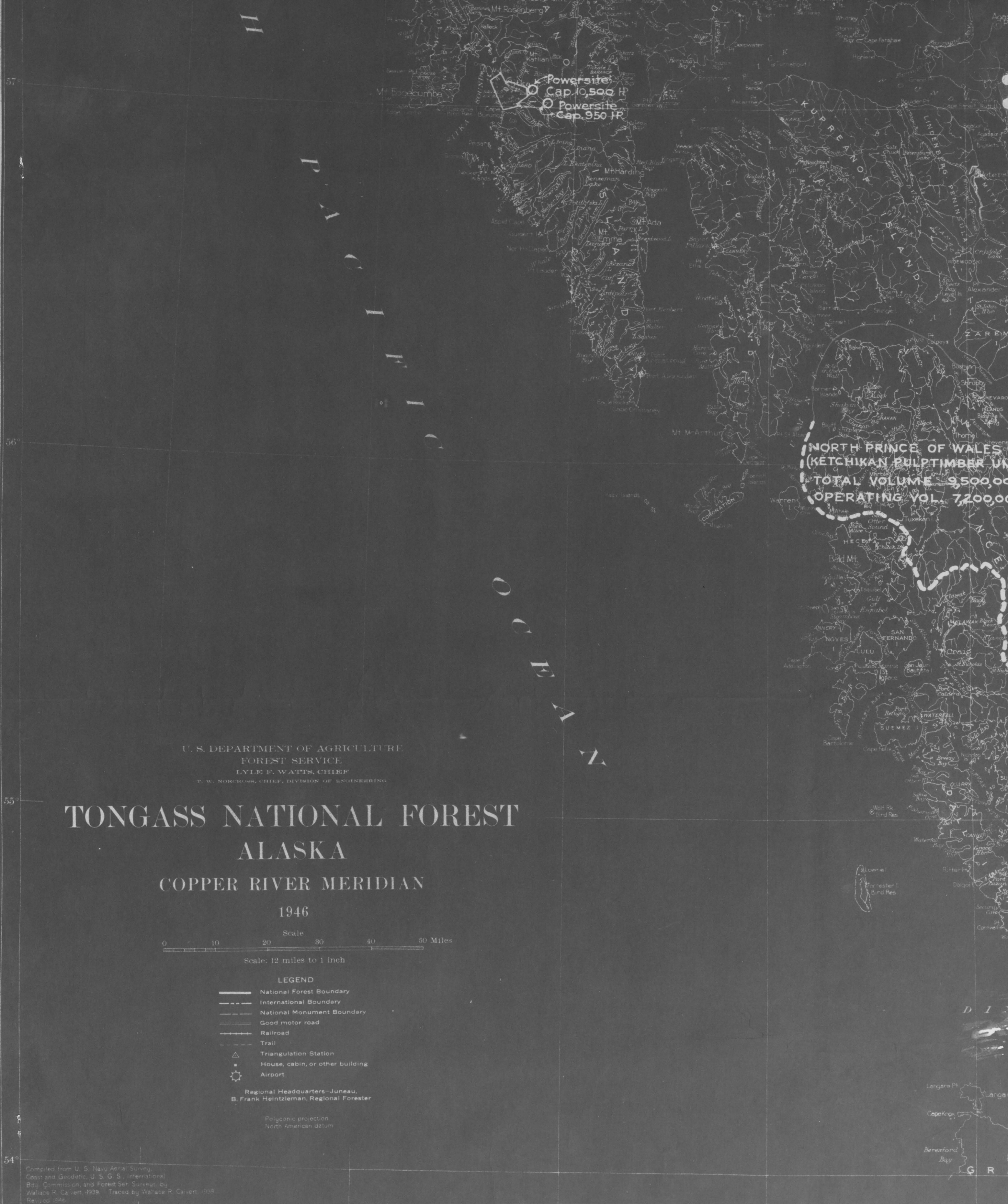






PUGLWOODM





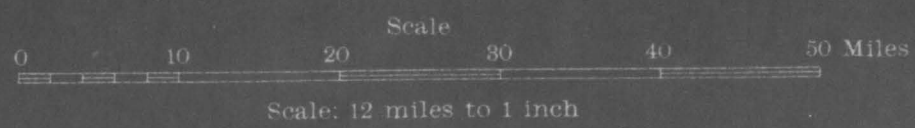
U. S. DEPARTMENT OF AGRICULTURE  
 FOREST SERVICE  
 LYLE F. WATTS, CHIEF  
 T. W. NORCROSS, CHIEF, DIVISION OF ENGINEERING

# TONGASS NATIONAL FOREST

## ALASKA

### COPPER RIVER MERIDIAN

1946



LEGEND

- National Forest Boundary
- International Boundary
- National Monument Boundary
- Good motor road
- Railroad
- Trail
- Triangulation Station
- House, cabin, or other building
- Airport

Regional Headquarters—Juneau,  
 B. Frank Heintzleman, Regional Forester

Polyconic projection  
 North American datum

Compiled from U. S. Navy Aerial Survey,  
 Coast and Geodetic, U. S. G. S., International  
 Bdy. Commission, and Forest Ser. Surveys, by  
 Wallace R. Carvert, 1939. Traced by Wallace R. Carvert, 1946.  
 Reprinted 1946.





**NORTH PRINCE OF WALES  
(KETCHIKAN PULPTIMBER UNIT)**  
**TOTAL VOLUME 9,500,000 M**  
**OPERATING VOL. 7,200,000 M**

**N.W. SECT.  
876,010 M  
PULPWOOD**

**S.W. SECT. ISLAND  
1,262,120 M**

**Possible  
Plant  
Location**

Caution: The accuracy of this map is unknown since compiled from sources of unknown accuracy.