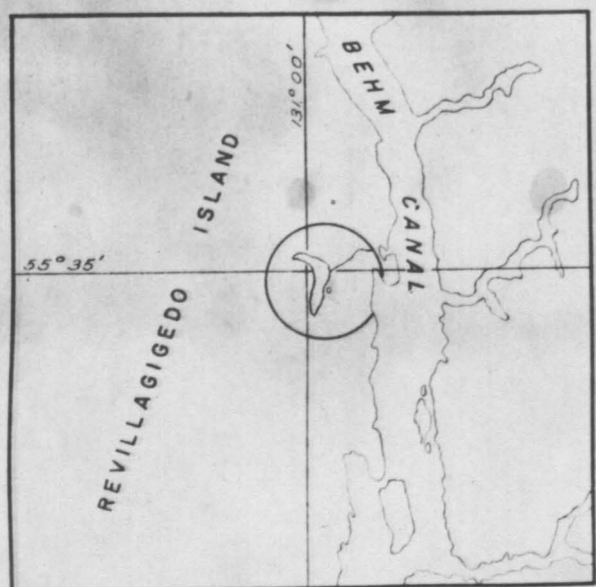


131°10'

55°
35'



DRAINAGE AREA
 MANZANITA CREEK 34.5 SQ. MILES
 MANZANITA LAKE 25.6 SQ. MILES
 JANUARY LAKE 2.6 SQ. MILES
 MOUTH OF N. FORK 7.5 SQ. MILES
 GAGING STATION 33.9 SQ. MILES




LOCATION MAP



DRAINAGE AREA
 MANZANITA CREEK 34.5 SQ. MILES
 MANZANITA LAKE 25.6 SQ. MILES
 JANUARY LAKE 2.6 SQ. MILES
 MOUTH OF N. FORK 7.5 SQ. MILES
 GAGING STATION 33.9 SQ. MILES

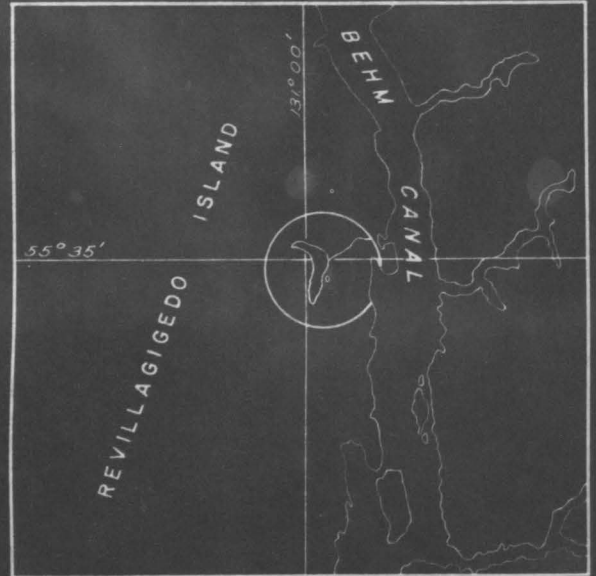
U.S. DEPARTMENT OF AGRICULTURE
 FOREST SERVICE
 TONGASS NATIONAL FOREST
 ALASKA
 MANZANITA LAKE PROJECT
 REVILLAGIGEDO ISLAND
 U.S.G.S. SURVEY

Scale: 2 Inches = 1 Mile



131°10'

55°35'



LOCATION MAP

DRAINAGE AREA
 MANZANITA CREEK 34.5 SQ. MILES
 MANZANITA LAKE 25.6 SQ. MILES
 JANUARY LAKE 2.6 SQ. MILES
 MOUTH OF N. FORK 7.5 SQ. MILES
 GAGING STATION 33.9 SQ. MILES

