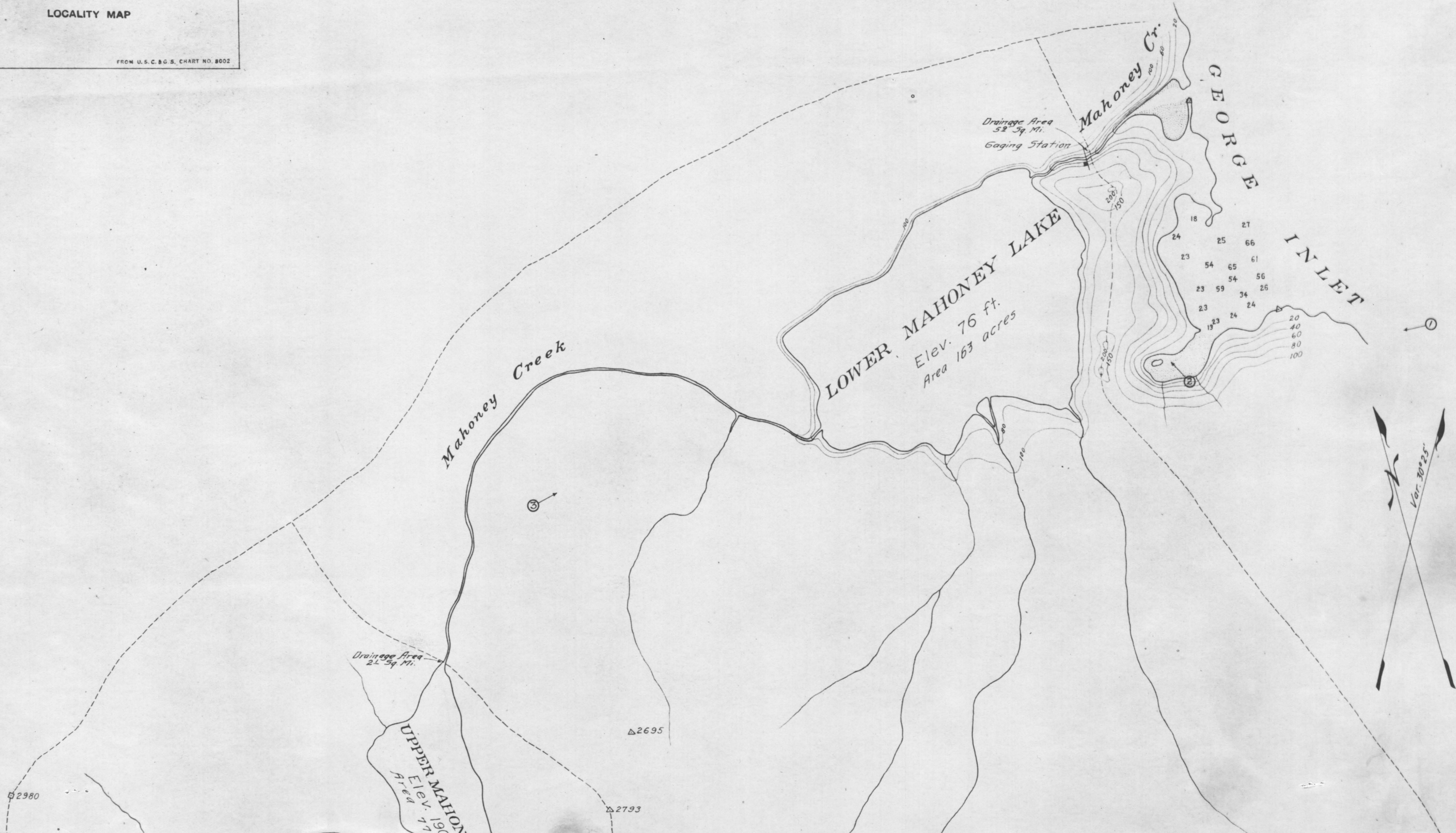




LOCALITY MAP

FROM U.S.C. & G.S. CHART NO. 8002





LOWER MAHONEY LAKE
 Elev. 76 ft.
 Area 163 acres

Mahoney Creek

Drainage Area
 21.5 sq. mi.

UPPER MAHONEY LAKE
 Elev. 1900 ft.
 Area 77 acres

Δ2695

Δ2793

Δ3014

Δ3074

Mahoney Mt.
 3410

Red Mt.
 3050

John Mt.
 3200


U. S. DEPARTMENT OF AGRICULTURE
 FOREST SERVICE
 WILLIAM B. GREELEY, FORESTER
 WATER POWER RECONNAISSANCE
 TONGASS NATIONAL FOREST
 MAHONEY CREEK PROJECT
 NEAR
 KETCHIKAN, ALASKA

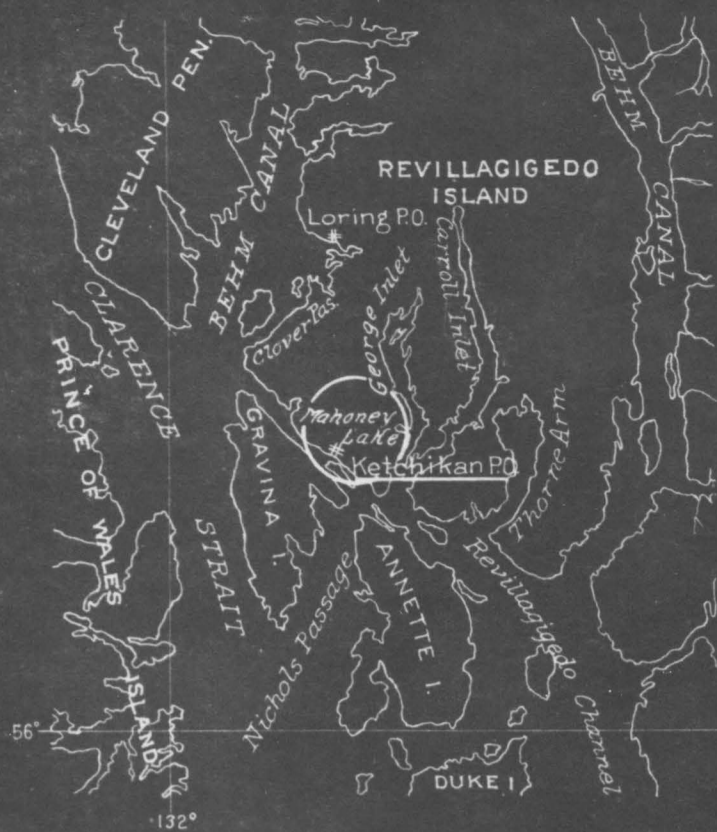
Scale 1 inch = 800 feet
 800 0 800 1600 2400 Feet

Datum for Elevations Higher High Water
 Soundings in Feet Datum is Lower Low Water
 Surveyed July 1921

○ Camera Station

J. C. DORT, Assistant District Engineer





LOCALITY MAP

FROM U.S.C.G.S. CHART NO. 8002



LOWER MAHONEY LAKE
Elev. 76 ft.
Area 163 acres

Mahoney Creek

Drainage Area
24-29 Mi.

UPPER MAHONEY LAKE
Elev. 1900 ft.
Area 77 acres

23 59 34 26
23 24
20 40 60 80 100

1
2
3
4
5
6
7
8
9
10
11
12
13
14
15
16
17
18
19
20
21
22
23
24
25
26
27
28
29
30
31
32
33
34
35
36
37
38
39
40
41
42
43
44
45
46
47
48
49
50
51
52
53
54
55
56
57
58
59
60
61
62
63
64
65
66
67
68
69
70
71
72
73
74
75
76
77
78
79
80
81
82
83
84
85
86
87
88
89
90
91
92
93
94
95
96
97
98
99
100

1
2
3
4
5
6
7
8
9
10
11
12
13
14
15
16
17
18
19
20
21
22
23
24
25
26
27
28
29
30
31
32
33
34
35
36
37
38
39
40
41
42
43
44
45
46
47
48
49
50
51
52
53
54
55
56
57
58
59
60
61
62
63
64
65
66
67
68
69
70
71
72
73
74
75
76
77
78
79
80
81
82
83
84
85
86
87
88
89
90
91
92
93
94
95
96
97
98
99
100

2980
2780

Δ2695

Δ2793

Δ3014

Δ3074

Mahoney Mt.
3410

Red Mt.
3050

John Mt.
3200

U. S. DEPARTMENT OF AGRICULTURE
FOREST SERVICE
WILLIAM B. GREELEY, FORESTER

WATER POWER RECONNAISSANCE
TONGASS NATIONAL FOREST
MAHONEY CREEK PROJECT
NEAR
KETCHIKAN, ALASKA

Scale 1 inch = 800 feet
800 0 800 1600 2400 Feet

Datum for Elevations Higher High Water
Soundings in Feet Datum is Lower Low Water
Surveyed July 1921

○ Camera Station

J. C. DORT, Assistant District Engineer