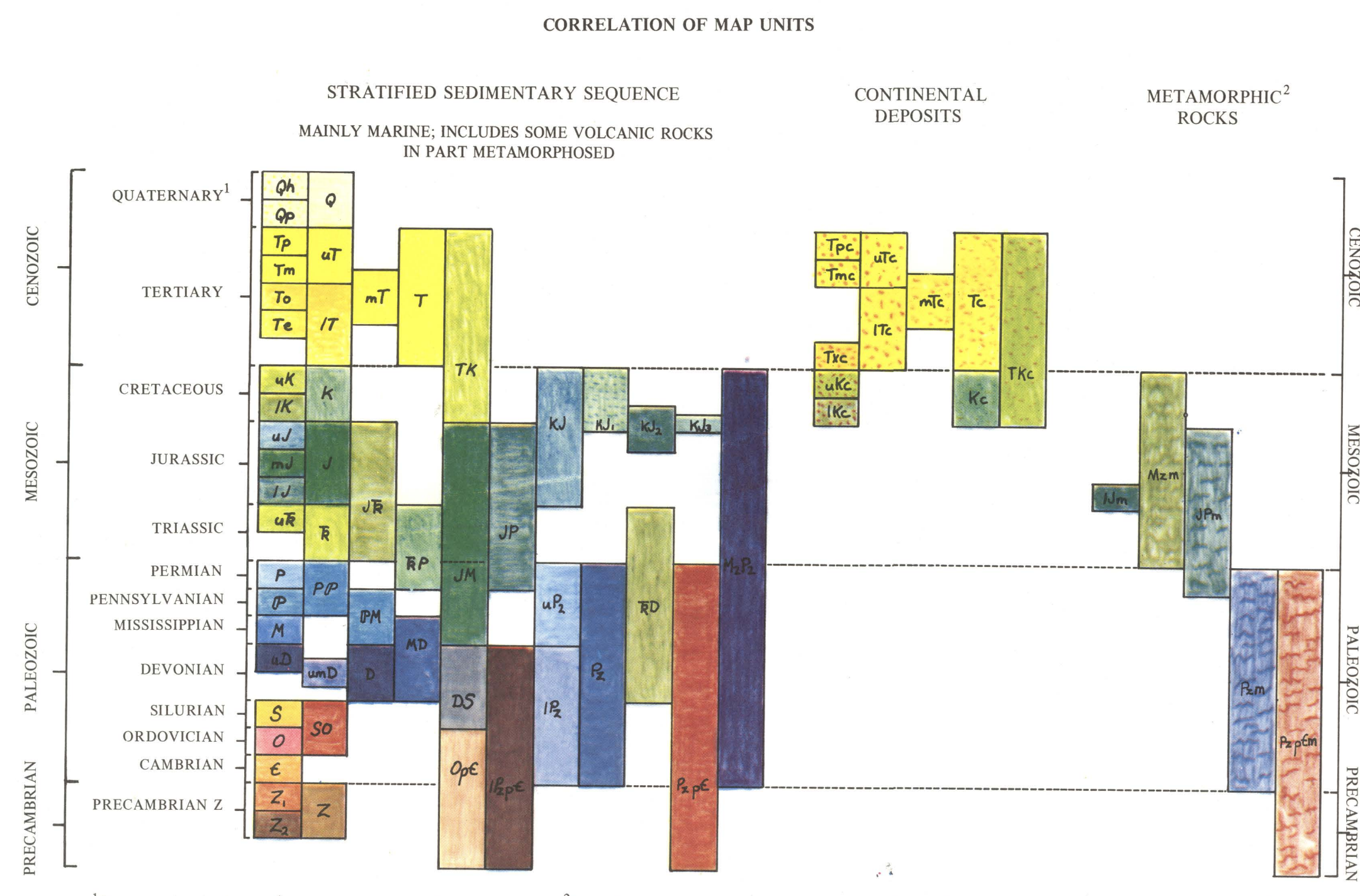
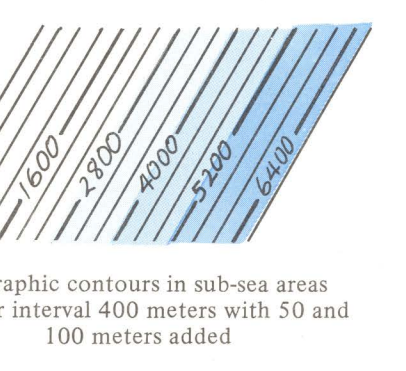
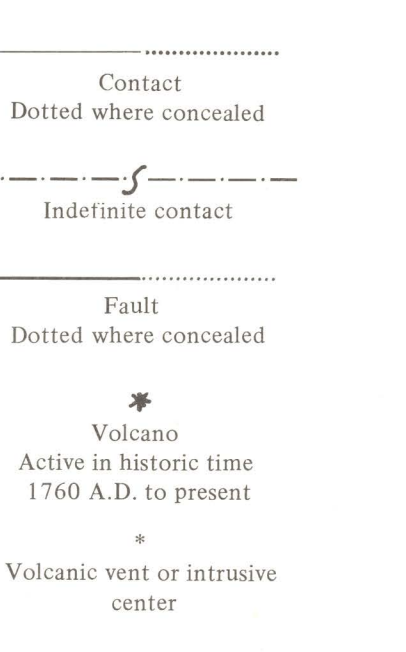


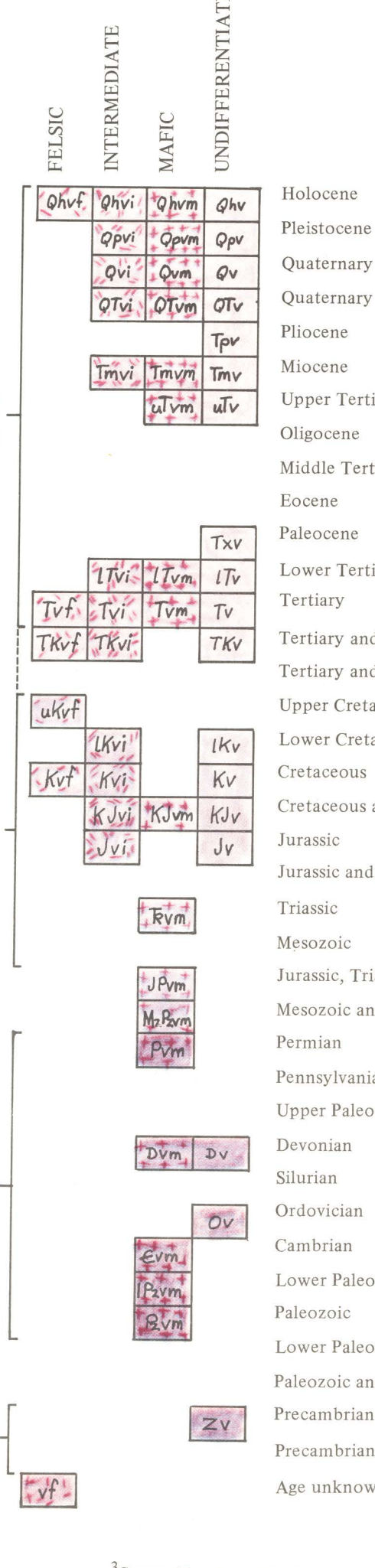
EXPLANATION



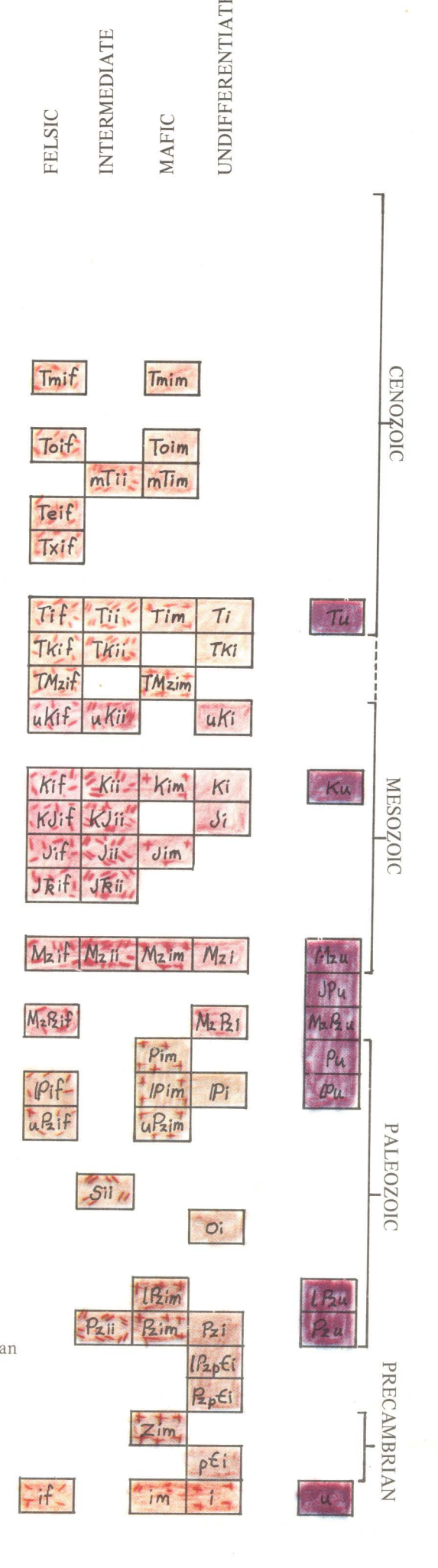
MAP SYMBOLS



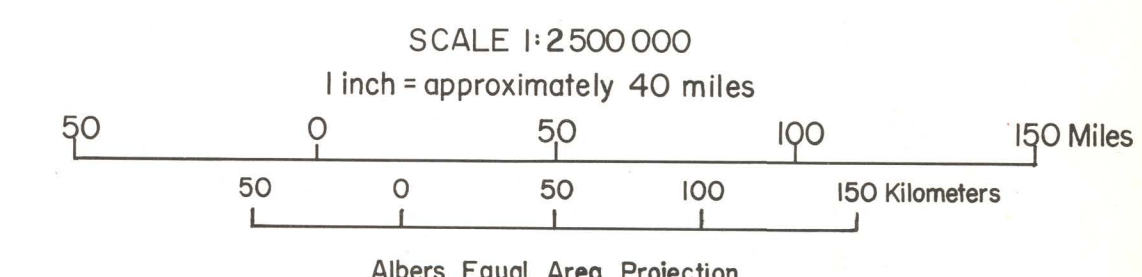
VOLCANIC ROCKS³



INTRUSIVE ROCKS³ ULTRAMAFIC ROCKS



³Compositional classification:
FELIC: Intrusive rocks (Granite to gabbro)
INTERMEDIATE: Intrusive rocks (Diorite to andesite)
MAFIC: Intrusive rocks (Basalt to basaltic gabbro)



PRELIMINARY GEOLOGIC MAP OF ALASKA

Compiled by
Helen M. Beikman
1978

This map was printed from negatives prepared by photographic color separation of the author's hand colored original.