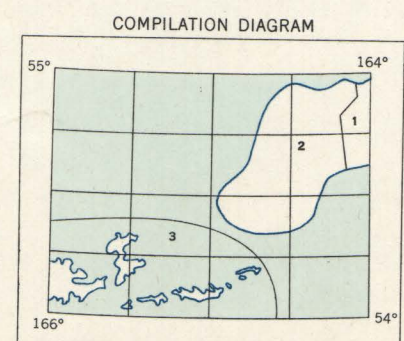





MAPPED, EDITED, AND PUBLISHED BY THE GEOLOGICAL SURVEY

CONTROL BY USCGS  
HYDROGRAPHY COMPILED FROM USCGS CHARTS 8720 AND 8860  
CULTURE AND DRAINAGE IN PART COMPILED FROM TRIMETROGON  
PHOTOGRAPHY, 1942. TOPOGRAPHY COMPILED FROM USCGS TOPOGRAPHIC  
CHARTS AND OTHER OFFICIAL SOURCES, 1938-1945, SUPPLEMENTED  
BY STEREO-PHOTOMETRIC (PHOTOALTIMETER) COMPILATION

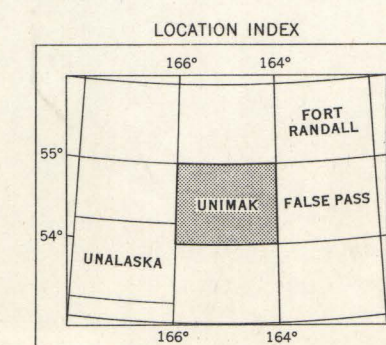
UNIVERSAL TRANSVERSE MERCATOR PROJECTION, ZONE 3  
1927 NORTH AMERICAN DATUM  
UNIMAK ISLAND IS ENTIRELY WITHIN THE  
ALEUTIAN ISLANDS NATIONAL WILDLIFE REFUGE



SCALE 1:250 000



CONTOUR INTERVALS 200, 500, AND 1000 FEET  
DOTTED LINES REPRESENT HALF-INTERVAL CONTOURS  
AREAS NOT SURVEYED IN DETAIL INDICATED BY BROKEN LINES  
DATUM IS MEAN SEA LEVEL  
DEPTH CURVES IN FEET—DATUM IS MEAN LOWER LOW WATER  
SHORELINE SHOWN REPRESENTS THE APPROXIMATE LINE OF MEAN HIGH WATER  
1951 MAGNETIC DECLINATION AT SOUTH EDGE OF SHEET VARIES FROM 15° TO 16°30' EAST  
THIS MAP IS AVAILABLE IN BOTH SHADED RELIEF AND CONTOUR EDITIONS  
FOR SALE BY U. S. GEOLOGICAL SURVEY, FEDERAL CENTER, DENVER, COLORADO OR WASHINGTON 25, D. C.  
A FOLDER DESCRIBING TOPOGRAPHIC MAPS AND SYMBOLS IS AVAILABLE ON REQUEST



| ROAD CLASSIFICATION |                               |
|---------------------|-------------------------------|
| ALL WEATHER ROADS   | DRY WEATHER ROADS             |
| HARD-SURFACE        | NONE IMPROVED DIRT.....NONE   |
| OTHER               | NONE UNIMPROVED DIRT.....NONE |
|                     | TRAILS.....                   |

UNIMAK, ALASKA  
N5400-16400/60X120

1951

FILE COPY