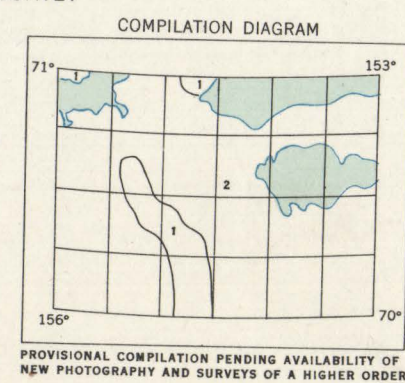



MAPPED, EDITED AND PUBLISHED BY THE GEOLOGICAL SURVEY
IN COOPERATION WITH THE DEPARTMENT OF THE
NAVY, NAVAL PETROLEUM RESERVE

CONTROL BY USC&GS AND US NAVY
HYDROGRAPHY COMPILED FROM USC&GS CHART 9400
CULTURE AND DRAINAGE IN PART COMPILED FROM TRIMETROON
PHOTOGRAPHY, 1943-1945. TOPOGRAPHY COMPILED FROM
ORIGINAL SURVEYS OF THE GEOLOGICAL SURVEY AND OTHER
OFFICIAL SOURCES, 1923-1949
UNIVERSAL TRANSVERSE MERCATOR PROJECTION, ZONE 5
1945 BARROW DATUM

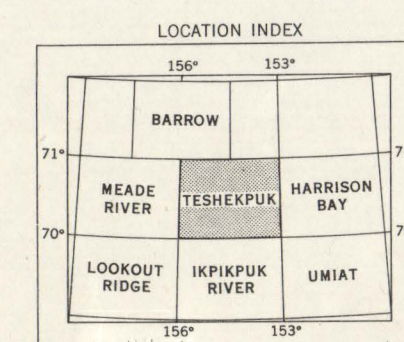


1. TOPOGRAPHY FROM ORIGINAL USGS
FIELD SURVEYS ADJUSTED TO
TRIMETROON BASE
2. PLANIMETRY FROM USC&GS CHART #485
AND USGS TRIMETROON PHOTOGRAPHY



CONTOUR INTERVAL VARIABLE AS INDICATED
AREAS NOT SURVEYED IN DETAIL INDICATED BY BROKEN LINES
DATUM IS MEAN SEA LEVEL
DEPTH CURVES IN FEET-DATUM IS MEAN LOWER LOW WATER
SHORELINE SHOWN REPRESENTS THE APPROXIMATE LINE OF MEAN HIGH WATER
1951 MAGNETIC DECLINATION AT SOUTH EDGE OF SHEET VARIES FROM 27° TO 30°30' EAST

FOR SALE BY U. S. GEOLOGICAL SURVEY, FEDERAL CENTER, DENVER, COLORADO OR WASHINGTON 25, D. C.
A FOLDER DESCRIBING TOPOGRAPHIC MAPS AND SYMBOLS IS AVAILABLE ON REQUEST



ROAD CLASSIFICATION

ALL WEATHER ROADS	DRY WEATHER ROADS
HARD-SURFACE	NONE IMPROVED DIRT
OTHER	NONE UNIMPROVED DIRT
TRAILS	NONE

TESHEKPUK, ALASKA
N7000-W15300/60X180
EDITION OF 1951