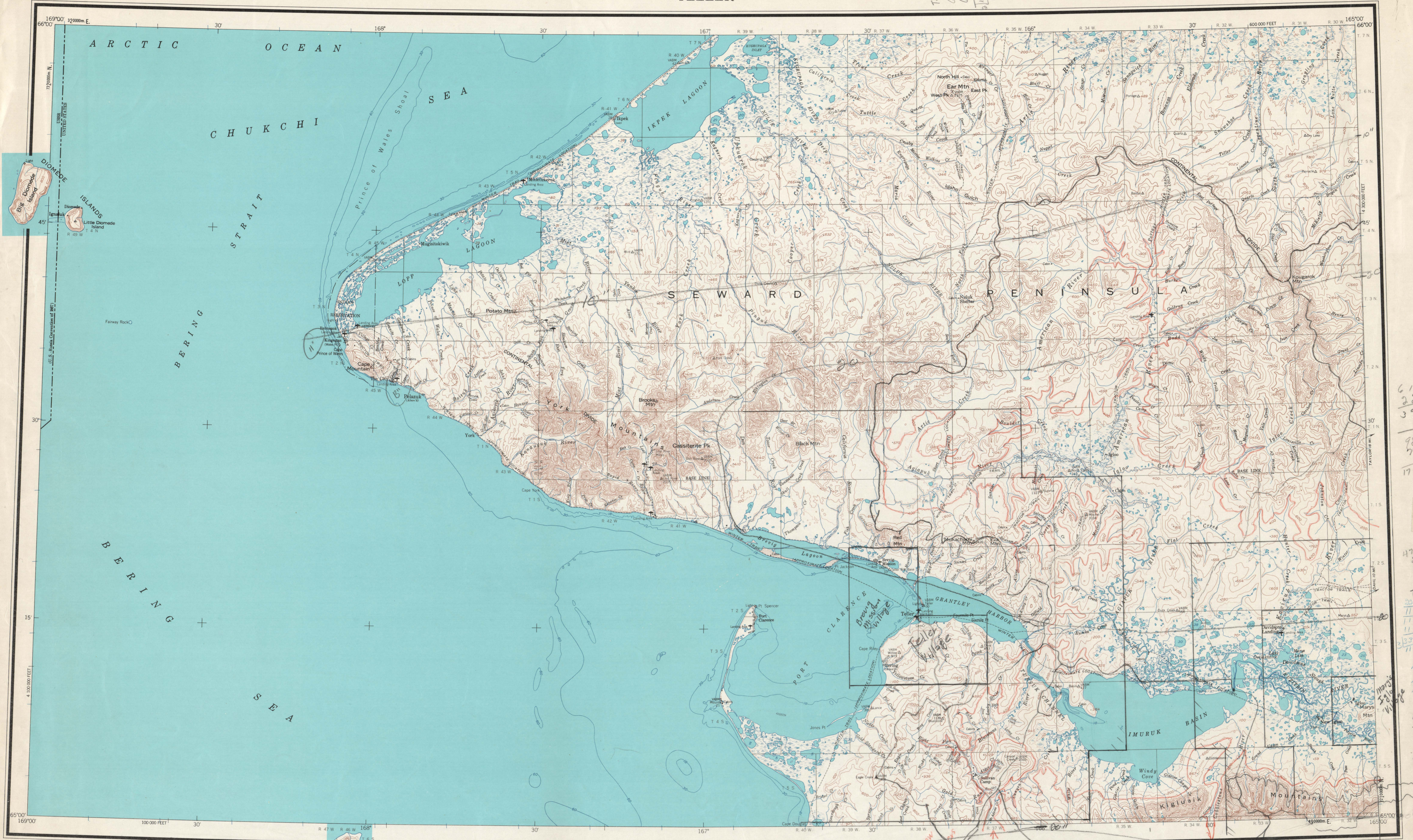


TELLER

T.S. DA
6755
6771
6786
6713



6145
2217
3931
25
983
703
15
1701
836


4798 T
355 N
4165
912 B
6435

3055
1108
1187
1135
3396
1120

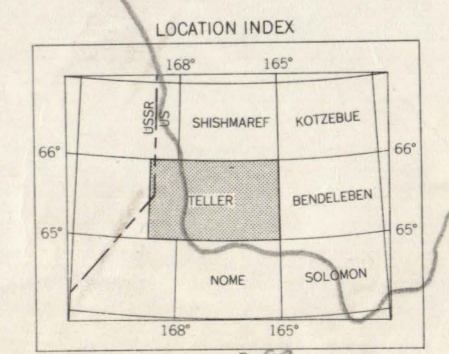
3609
3200
3160
6435
1130
7565

2403
4123

COMPILED, EDITED, AND PUBLISHED BY THE GEOLOGICAL SURVEY
CONTROL BY USCGS AND USCE
SELECTED HYDROGRAPHIC DATA COMPILED FROM USCGS CHARTS 9380 AND
9385, AND HYDROGRAPHIC SURVEYS 7836, 7837, 7838, 7840, 7845, AND 7849
THIS INFORMATION NOT INTENDED FOR NAVIGATIONAL PURPOSES
COMPILED IN 1955 FROM ARMY MAP SERVICE 1:50,000 SERIES MAPS 1950
AERIAL PHOTOGRAPHS TAKEN 1950
UNIVERSAL TRANSVERSE MERCATOR PROJECTION, 1927 NORTH AMERICAN DATUM
100,000 FOOT GRID BASED ON ALASKA COORDINATE SYSTEM, ZONE 8
10,000 METER UNIVERSAL TRANSVERSE MERCATOR GRID TICKS, ZONE 3,
SHOWN IN BLUE
LAND LINES REPRESENT UNSURVEYED AND UNMARKED LOCATIONS
PREDETERMINED BY THE BUREAU OF LAND MANAGEMENT
FOLIOS K-5, K-6, K-13, AND K-14, KATEL RIVER MERIDIAN



SCALE 1:250,000
CONTOUR INTERVAL 200 FEET
DOTTED LINES REPRESENT 100 FOOT CONTOURS
DATUM IS MEAN SEA LEVEL
DEPTH CURVES IN FEET - DATUM IS MEAN LOWER LOW WATER
SHORELINE SHOWN REPRESENTS THE APPROXIMATE LINE OF MEAN HIGH WATER
1955 MAGNETIC DECLINATION AT SOUTH EDGE OF SHEET VARIES FROM 14°30' TO 17°30' EAST
THIS MAP IS AVAILABLE IN BOTH SHADED RELIEF AND CONTOUR EDITIONS
FOR SALE BY U. S. GEOLOGICAL SURVEY
FAIRBANKS, ALASKA 99701, DENVER, COLORADO 80225, OR WASHINGTON, D. C. 20242
A FOLDER DESCRIBING TOPOGRAPHIC MAPS AND SYMBOLS IS AVAILABLE ON REQUEST



ROAD CLASSIFICATION
LIGHT DUTY UNIMPROVED DIRT
TELLER, ALASKA
N6500-116500-644240
1950
MINOR REVISION 1964

*See 25, 255 R-10
Barrow, 300, 400
Cape Barrow, 1, 10, 15, 20, 25, 30, 35, 40, 45, 50, 55, 60, 65, 70, 75, 80, 85, 90, 95, 100, 105, 110, 115, 120, 125, 130, 135, 140, 145, 150, 155, 160, 165, 170, 175, 180, 185, 190, 195, 200, 205, 210, 215, 220, 225, 230, 235, 240, 245, 250, 255, 260, 265, 270, 275, 280, 285, 290, 295, 300, 305, 310, 315, 320, 325, 330, 335, 340, 345, 350, 355, 360, 365, 370, 375, 380, 385, 390, 395, 400, 405, 410, 415, 420, 425, 430, 435, 440, 445, 450, 455, 460, 465, 470, 475, 480, 485, 490, 495, 500, 505, 510, 515, 520, 525, 530, 535, 540, 545, 550, 555, 560, 565, 570, 575, 580, 585, 590, 595, 600, 605, 610, 615, 620, 625, 630, 635, 640, 645, 650, 655, 660, 665, 670, 675, 680, 685, 690, 695, 700, 705, 710, 715, 720, 725, 730, 735, 740, 745, 750, 755, 760, 765, 770, 775, 780, 785, 790, 795, 800, 805, 810, 815, 820, 825, 830, 835, 840, 845, 850, 855, 860, 865, 870, 875, 880, 885, 890, 895, 900, 905, 910, 915, 920, 925, 930, 935, 940, 945, 950, 955, 960, 965, 970, 975, 980, 985, 990, 995, 1000*