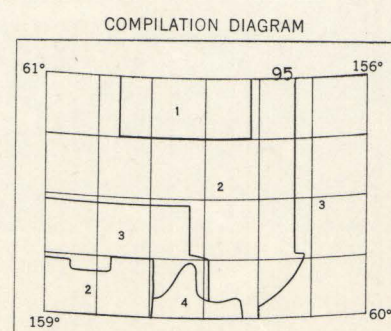




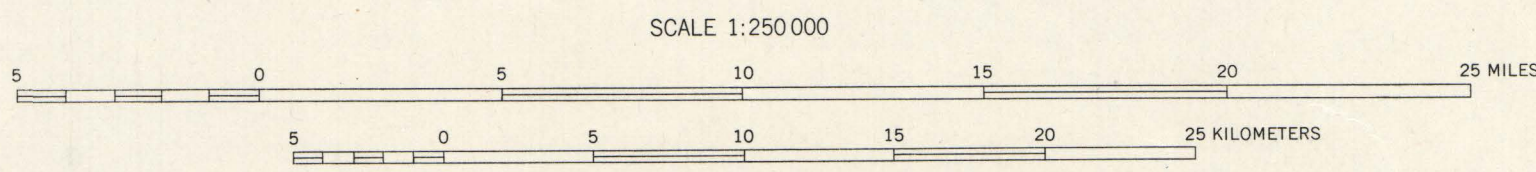
MAPPED, EDITED AND PUBLISHED BY THE GEOLOGICAL SURVEY

CONTROL BY USAF
CULTURE AND DRAINAGE IN PART COMPILED FROM TRIMETROGON PHOTOGRAPHY, 1941-1943. TOPOGRAPHY COMPILED FROM ORIGINAL SURVEYS OF THE GEOLOGICAL SURVEY AND OTHER OFFICIAL SOURCES 1930-1947, SUPPLEMENTED BY STEREOPHOTOMETRIC (PHOTOALTIMETER) COMPILATION, 1950

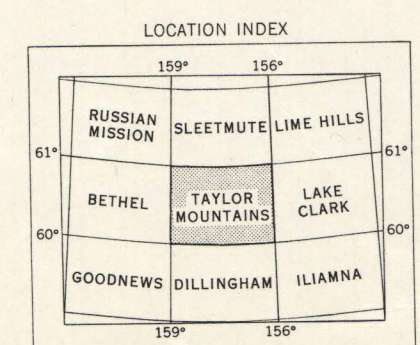
UNIVERSAL TRANSVERSE MERCATOR PROJECTION, ZONE 4



1. TOPOGRAPHY FROM UNPUBLISHED FIELD SHEETS AND ADJUSTED TO PLANIMETRY FROM TRIMETROGON COMPILATION.
2. TOPOGRAPHY FROM ALASKA MAPS 17 AND 25 ADJUSTED TO PLANIMETRY FROM TRIMETROGON COMPILATION.
3. TOPOGRAPHY FROM PHOTOALTIMETER COMPILATION ON PLANIMETRIC BASE.
4. PLANIMETRY FROM ALASKA MAP 17.



1951 MAGNETIC DECLINATION AT SOUTH EDGE OF SHEET VARIES FROM 20°30' TO 22°00' EAST
THIS MAP IS AVAILABLE IN BOTH SHADED RELIEF AND CONTOUR EDITIONS
FOR SALE BY U. S. GEOLOGICAL SURVEY, FEDERAL CENTER, DENVER, COLORADO OR WASHINGTON 25, D. C.
A FOLDER DESCRIBING TOPOGRAPHIC MAPS AND SYMBOLS IS AVAILABLE ON REQUEST



ROAD CLASSIFICATION

ALL WEATHER ROADS	DRY WEATHER ROADS
HARD-SURFACE	IMPROVED DIRT
OTHER	UNIMPROVED DIRT
	TRAILS

TAYLOR MOUNTAINS, ALASKA
N 6000—W 15600/60X180

EDITION OF 1951