



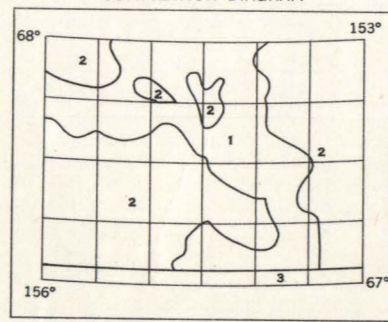
MAPPED, EDITED, AND PUBLISHED BY THE GEOLOGICAL SURVEY IN COOPERATION WITH THE DEPARTMENT OF THE NAVY, NAVAL PETROLEUM RESERVE

CONTROL BY USAF

CULTURE AND DRAINAGE IN PART COMPILED FROM TRIMETROGON PHOTOGRAPHY 1942-1943. TOPOGRAPHY COMPILED FROM ORIGINAL SURVEYS OF THE GEOLOGICAL SURVEY AND OTHER OFFICIAL SOURCES, SUPPLEMENTED BY STEREOPHOTODIAPHRAGM (PHOTOALIDADE) COMPILED, 1945

UNIVERSAL TRANSVERSE MERCATOR PROJECTION, ZONE 5  
ASTRONOMICAL DATUM


COMPILED DIAGRAM



1. TOPOGRAPHY FROM USGS FIELD SURVEYS ADJUSTED TO TRIMETROGON BASE
2. TOPOGRAPHY BY PHOTO ALIDADE METHOD ADJUSTED TO TRIMETROGON BASE
3. TOPOGRAPHY FROM USGS FIELD SURVEYS ADJUSTED TO PLANIMETRY OF USAF CHART 77A

PROVISIONAL COMPILATION PENDING AVAILABILITY OF NEW PHOTOGRAPHY AND SURVEYS OF A HIGHER ORDER

SCALE 1:250 000

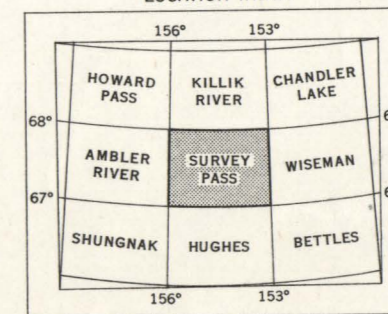


CONTOUR INTERVALS 200 AND 1000 FEET  
AREAS NOT SURVEYED IN DETAIL INDICATED BY BROKEN LINES  
DATUM IS MEAN SEA LEVEL

1951 MAGNETIC DECLINATION AT SOUTH EDGE OF SHEET VARIES FROM 25°00' TO 27°30' EAST

FOR SALE BY U. S. GEOLOGICAL SURVEY, FEDERAL CENTER, DENVER, COLORADO OR WASHINGTON 25, D. C.  
A FOLDER DESCRIBING TOPOGRAPHIC MAPS AND SYMBOLS IS AVAILABLE ON REQUEST

LOCATION INDEX



ROAD CLASSIFICATION

ALL WEATHER ROADS \_\_\_\_\_ DRY WEATHER ROADS \_\_\_\_\_  
HARD SURFACE \_\_\_\_\_ NONE IMPROVED DIRT \_\_\_\_\_ NONE  
OTHER \_\_\_\_\_ NONE UNIMPROVED DIRT \_\_\_\_\_ NONE  
TRAILS \_\_\_\_\_ NONE

SURVEY PASS, ALASKA  
N6700-W15300/60X180

1951