

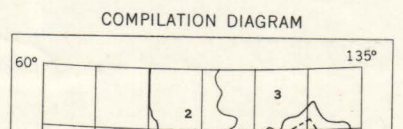
FILE COPY

MAPPED BY THE GEOLOGICAL SURVEY, INTERNATIONAL BOUNDARY COMMISSION, AND DEPARTMENT OF MINES AND TECHNICAL SURVEYS OF CANADA
EDITED AND PUBLISHED BY THE GEOLOGICAL SURVEY.

CONTROL BY USGS, USCGS, AND INTERNATIONAL BOUNDARY COMMISSION
HYDROGRAPHY COMPILED FROM USCGS CHARTS 8202, 8303, (1:80,000 SCALE) AND 8306

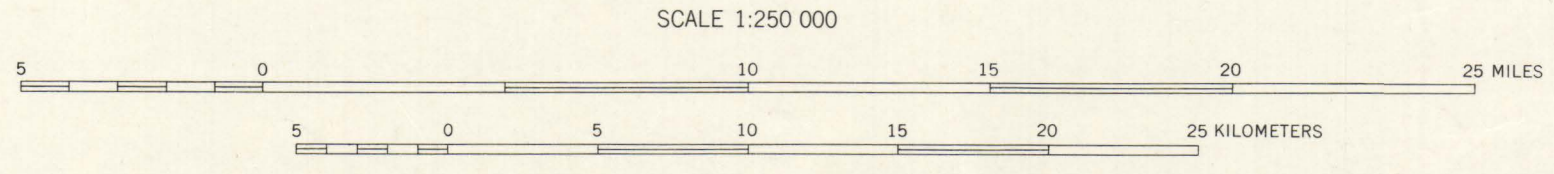
COMPILED IN 1952. CULTURE AND DRAINAGE IN PART COMPILED FROM TRIMETROGN PHOTOGRAPHY, 1948. TOPOGRAPHY COMPILED FROM INTERNATIONAL BOUNDARY COMMISSION SURVEYS, 1925, AND DEPARTMENT OF MINES AND TECHNICAL SURVEYS OF CANADA, 1948-1951. SUPPLEMENTED BY STEREOPHOTOGRAMMETRIC (MULTIPLY) COMPILED, 1951

UNIVERSAL TRANSVERSE MERCATOR PROJECTION, ZONE 8
1927 NORTH AMERICAN DATUM



1. TOPOGRAPHY FROM USGS MAPS, SKAGWAY A.1, B.1, C.1, AND C.2
2. TOPOGRAPHY FROM INTERNATIONAL BOUNDARY COMMISSION MAPS 9 AND 12
3. TOPOGRAPHY FROM DEPARTMENT OF MINES AND TECHNICAL SURVEYS OF CANADA, SHEETS 104N AND 114E

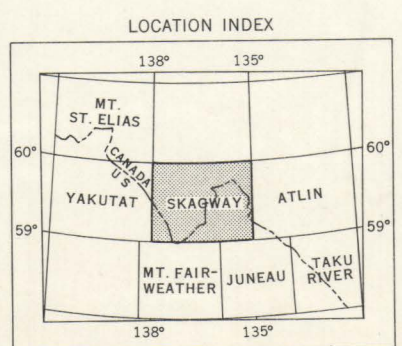
PROVISIONAL COMPILATION PENDING AVAILABILITY OF NEW PHOTOGRAPHY AND SURVEYS OF A HIGHER ORDER



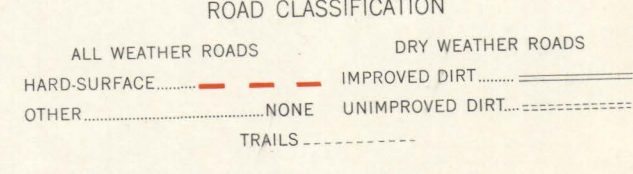
SCALE 1:250 000

CONTOUR INTERVALS 200, 250 AND 500 FEET
AREAS NOT SURVEYED IN DETAIL INDICATED BY BROWN LINES
DATUM IS MEAN SEA LEVEL
DEPTH CURVES IN FEET-DATUM IS MEAN LOWER LOW WATER
SHORELINE SHOWS REPRESENTS THE APPROXIMATE LINE OF MEAN HIGH WATER
1952 MAGNETIC DECLINATION AT SOUTH EDGE OF SHEET VARIES FROM 29°30' TO 31°00' EAST

THIS MAP IS AVAILABLE IN BOTH SHADED RELIEF AND CONTOUR EDITIONS
FOR SALE BY U. S. GEOLOGICAL SURVEY, FEDERAL CENTER, DENVER, COLORADO OR WASHINGTON 25, D. C.
A FOLDER DESCRIBING TOPOGRAPHIC MAPS AND SYMBOLS IS AVAILABLE ON REQUEST



LOCATION INDEX



ROAD CLASSIFICATION

- ALL WEATHER ROADS
- HARD SURFACE
- OTHER
- DRY WEATHER ROADS
- IMPROVED DIRT
- NONE
- UNIMPROVED DIRT
- TRAILS

SKAGWAY, ALASKA-CANADA
N5900-W13500/60X180