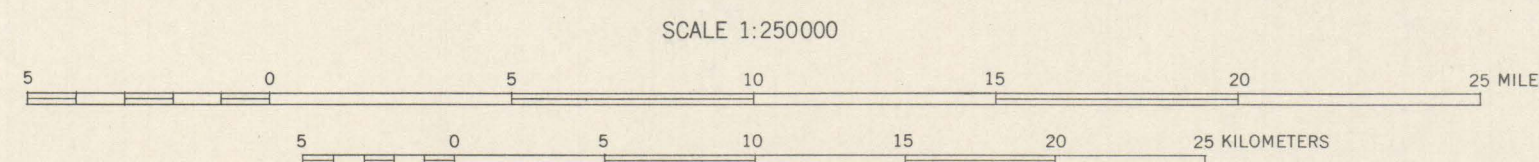
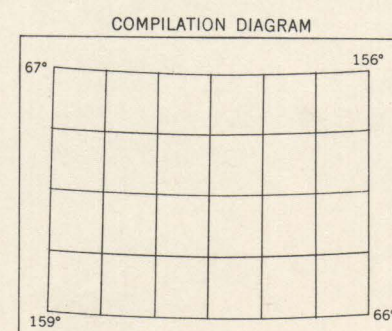


FILE COPY

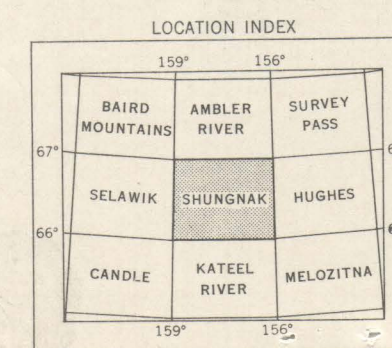
MAPPED, EDITED AND PUBLISHED BY THE GEOLOGICAL SURVEY
CONTROL BY USGS AND USAF
CULTURE AND DRAINAGE IN PART COMPILED FROM TRIMETROGN
PHOTOGRAPHY, 1942-1943. TOPOGRAPHY COMPILED BY
STEREOPHOTOGAMMETRIC (PHOTOALIDADE) COMPILATION, 1945
UNIVERSAL TRANSVERSE MERCATOR PROJECTION, ZONE 4
1927 NORTH AMERICAN DATUM



CONTOUR INTERVAL 1000 FEET
DOTTED LINES REPRESENT HALF-INTERVAL CONTOURS
AREAS NOT SURVEYED IN DETAIL INDICATED BY BROKEN LINES
DATUM IS MEAN SEA LEVEL

1951 MAGNETIC DECLINATION AT SOUTH EDGE OF SHEET VARIES FROM 22°30' TO 25° EAST

FOR SALE BY U. S. GEOLOGICAL SURVEY, FEDERAL CENTER, DENVER, COLORADO OR WASHINGTON 25, D. C.
A FOLDER DESCRIBING TOPOGRAPHIC MAPS AND SYMBOLS IS AVAILABLE ON REQUEST



ROAD CLASSIFICATION

ALL WEATHER ROADS	DRY WEATHER ROADS
HARD SURFACE	NONE
IMPROVED DIRT	NONE
OTHER	NONE
UNIMPROVED DIRT	NONE
TRAILS	NONE

SHUNGNAK, ALASKA
16600-W15600/60K180
EDITION OF 1951