
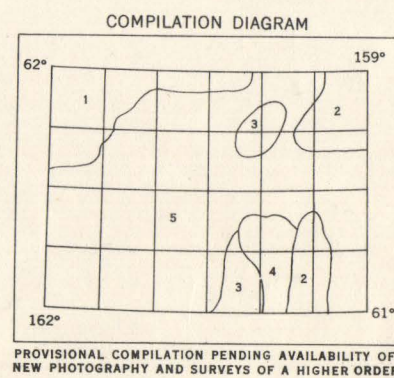


MAPPED, EDITED, AND PUBLISHED BY THE GEOLOGICAL SURVEY
CONTROL BY USGS AND USAF

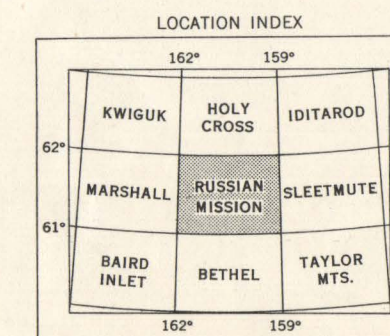
CULTURE AND DRAINAGE IN PART COMPILED FROM TRIMETROON
PHOTOGRAPHY, 1943. TOPOGRAPHY COMPILED FROM ORIGINAL
SURVEYS OF THE GEOLOGICAL SURVEY AND OTHER OFFICIAL
SOURCES, 1914-1946, SUPPLEMENTED BY STEREOPHOTO
GRAMMETRIC (PHOTOALTADE) COMPILED, 1941-1947

UNIVERSAL TRANSVERSE MERCATOR PROJECTION, ZONE 4



CONTOUR INTERVALS 200 AND 1000 FEET
DOTTED LINES REPRESENT HALF-INTERVAL CONTOURS
AREAS NOT SURVEYED IN DETAIL INDICATED BY BROKEN LINES
DATUM IS MEAN SEA LEVEL
1950 MAGNETIC DECLINATION VARIES FROM 19'00" TO 20'30" EAST

FOR SALE BY U. S. GEOLOGICAL SURVEY, FEDERAL CENTER, DENVER, COLORADO OR WASHINGTON 25, D. C.
A FOLDER DESCRIBING TOPOGRAPHIC MAPS AND SYMBOLS IS AVAILABLE ON REQUEST



ROAD CLASSIFICATION

ALL WEATHER ROADS	DRY WEATHER ROADS
HARD SURFACE	NONE IMPROVED DIRT
OTHER	NONE UNIMPROVED DIRT
	TRAILS

RUSSIAN MISSION, ALASKA
N6100-W15900/60x180

EDITION OF 1950