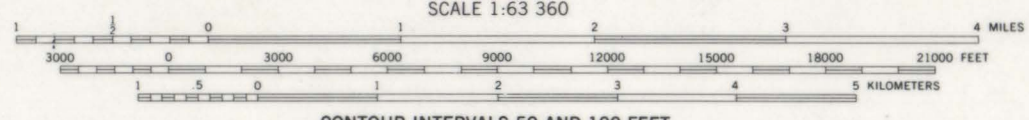
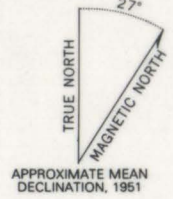
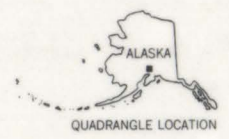


Mapped, edited, and published by the Geological Survey
Control by USGS, NOS/NOAA and USCE
Topography by photogrammetric methods from aerial photographs
taken 1949, field annotated 1951. Map not field checked
Projection and 1000-meter grid ticks shown in blue:
Universal Transverse Mercator, zone 6
10,000-foot grid ticks based on Alaska coordinate
system, zone 4, 1927 North American Datum
To place on the predicted North American Datum 1983 east
the projection lines 62 meters north and 119 meters east
Gray land lines represent unsurveyed and unmarked locations
pre-determined by the Bureau of Land Management
Folios S-1 and S-14, Seward Meridian
Swamps, as portrayed, indicate only the wetter areas,
usually of low relief, as interpreted from aerial photographs
There may be private inholdings within the boundaries of
the National or State reservations shown on this map



CONTOUR INTERVALS 50 AND 100 FEET
DOTTED LINES REPRESENT 50-FOOT CONTOURS
AREAS NOT SURVEYED IN DETAIL INDICATED BY BROKEN LINES
NATIONAL GEODETIC VERTICAL DATUM OF 1929



ROAD CLASSIFICATION
Heavy-duty ——— Light-duty ———
Medium-duty ——— Unimproved dirt - - - - -
○ State Route

FOR SALE BY U. S. GEOLOGICAL SURVEY
FAIRBANKS, ALASKA 99701, DENVER, COLORADO 80225, OR RESTON, VIRGINIA 22092
A FOLDER DESCRIBING TOPOGRAPHIC MAPS AND SYMBOLS IS AVAILABLE ON REQUEST

ANCHORAGE (C-6), ALASKA
61148-E8-TF-063
1951
MINOR REVISION 1987