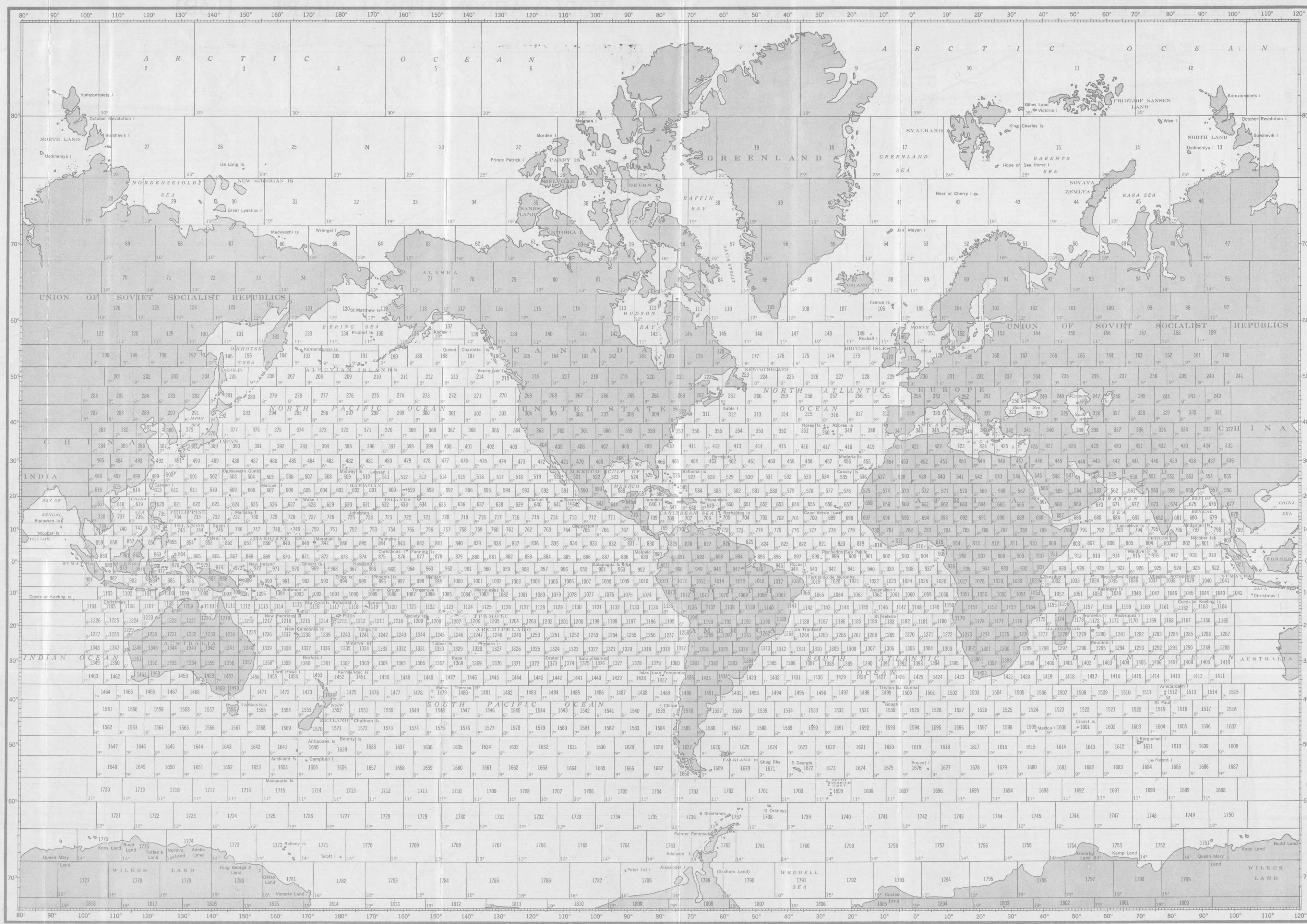
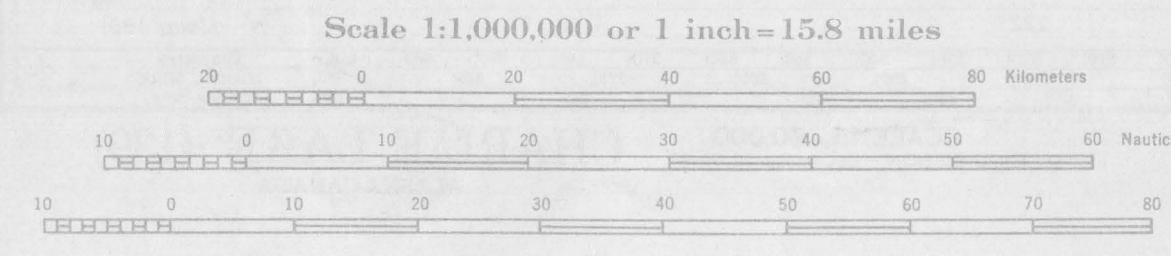
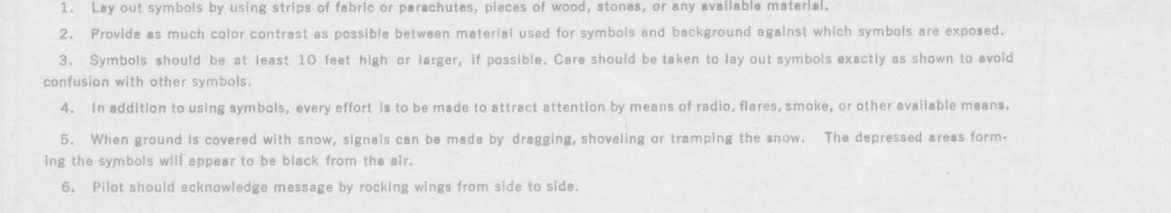
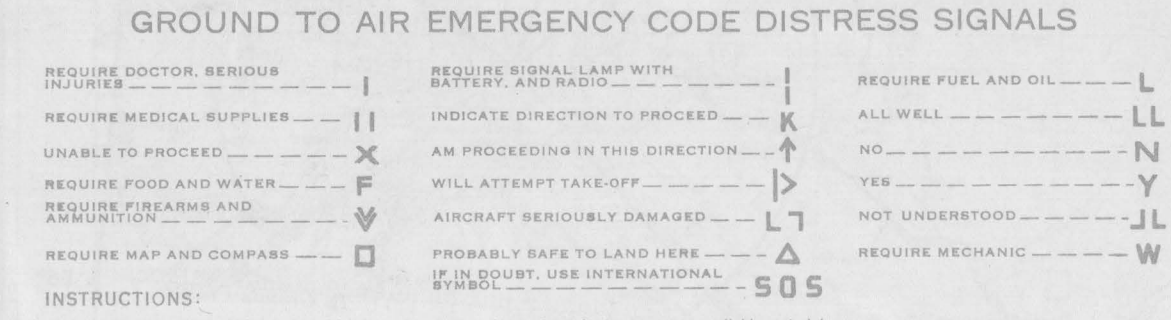
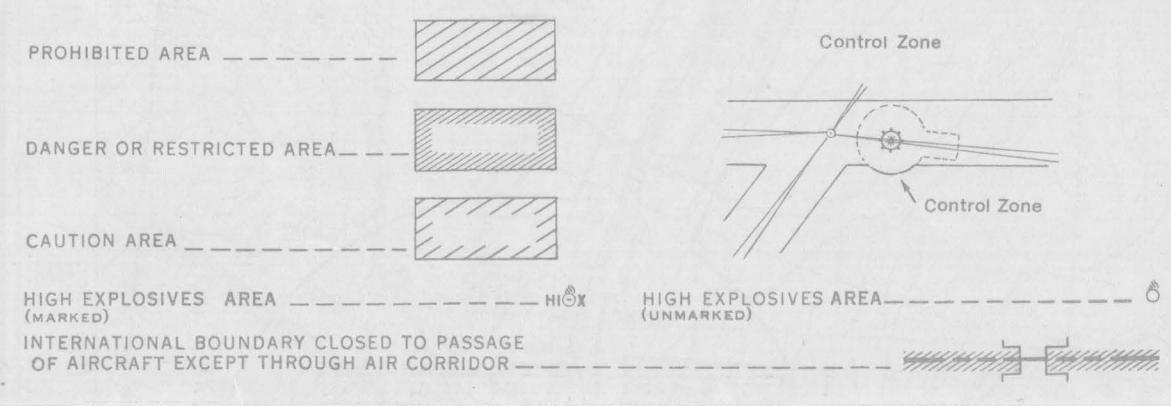
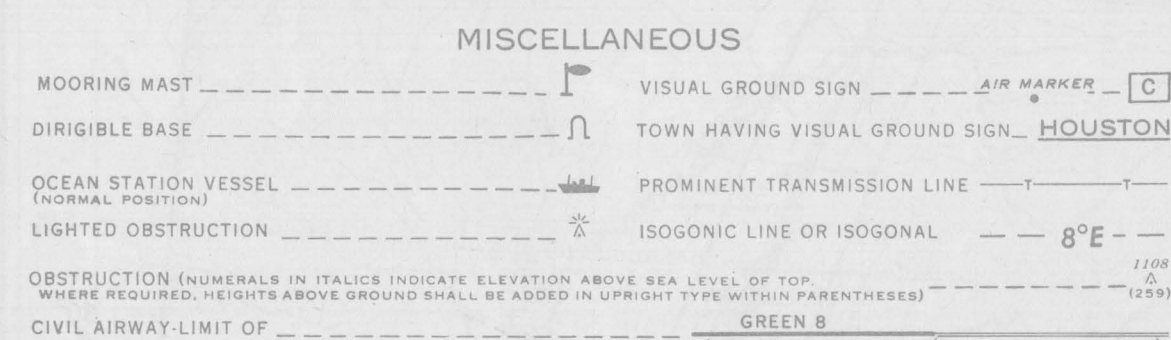

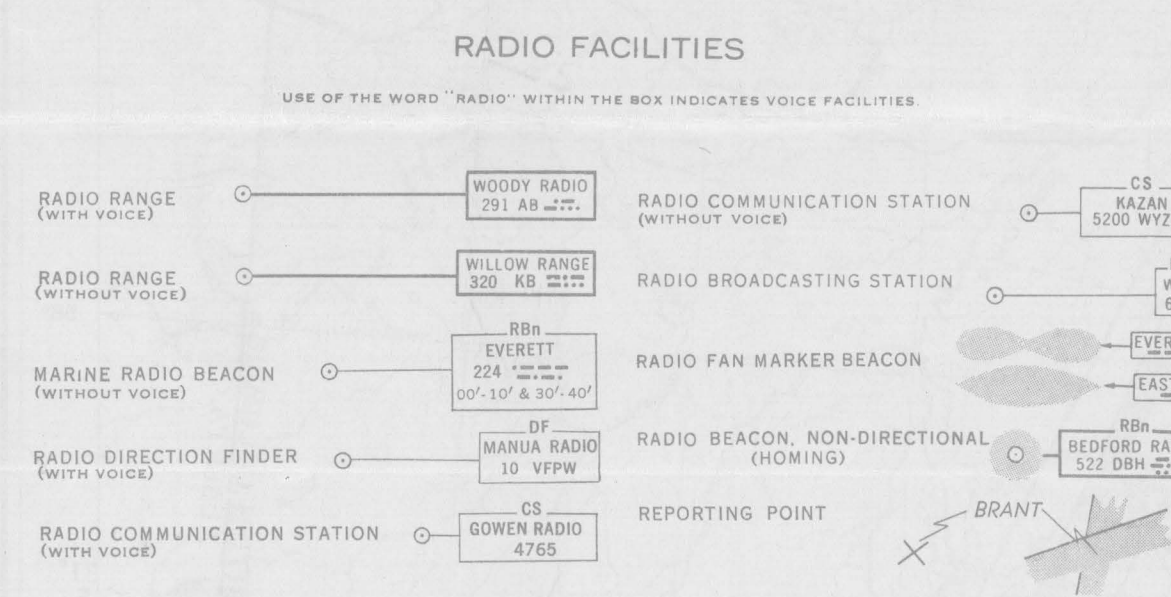
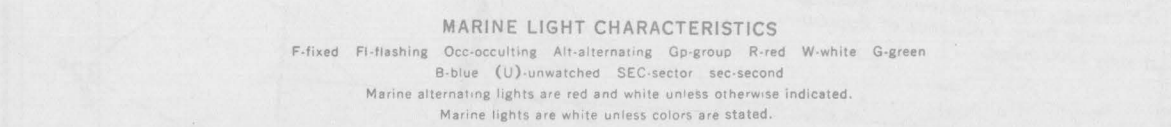
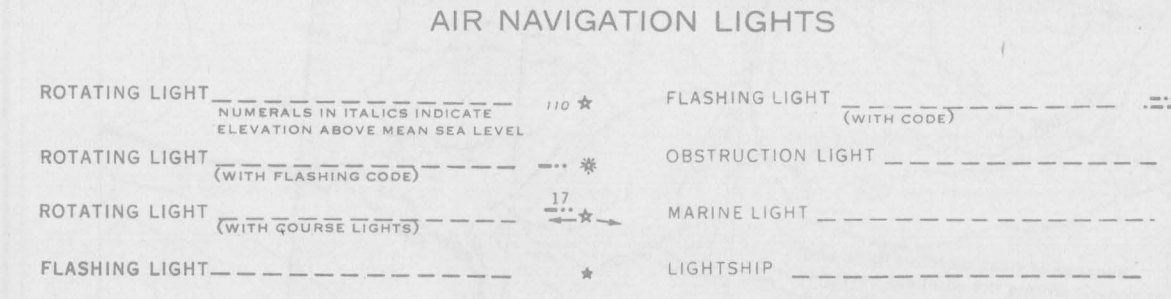
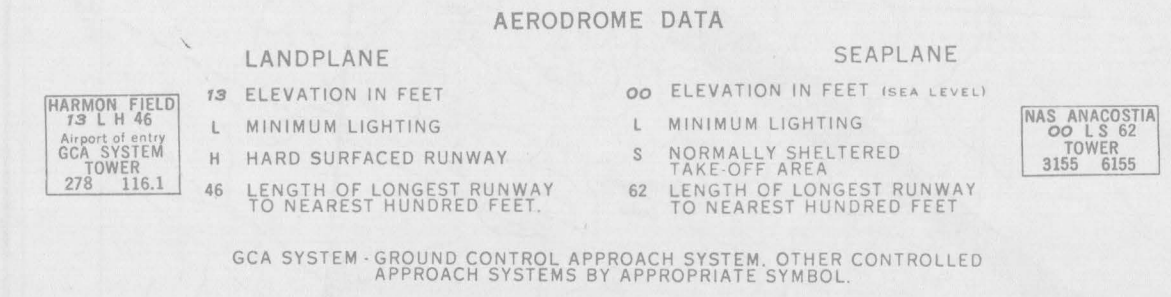
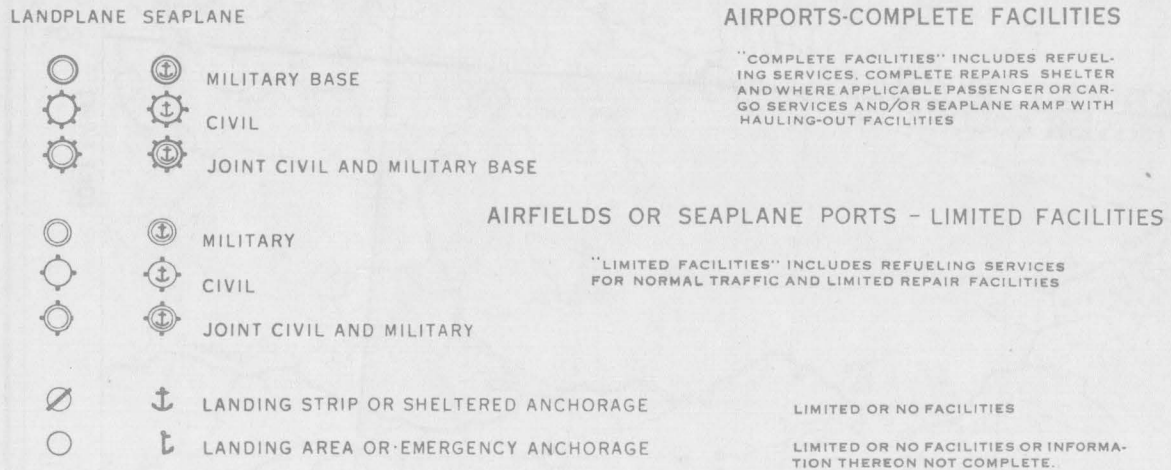


AERONAUTICAL SYMBOLS

AERODROMES



WORLD AERONAUTICAL CHART INDEX

Scale of Series 1:1,000,000

CIVIL CHART SUPPLY

Authorized agents for the sale of aeronautical charts have been appointed at certain airports throughout the United States for the distribution of aeronautical charts. A list of these agents, with the dates of latest prints of charts, will be printed from time to time in Notices to Airmen. This information may also be obtained from the Director, U. S. Coast and Geodetic Survey.

Requests for charts may also be made to the Director, U. S. Coast and Geodetic Survey, Washington 25, D. C., or to authorized dealers.

A deposit of 83-1/3% from full published prices is allowed on aeronautical and auxiliary charts amounting to \$10 gross when made in one shipment to one address. Charts are not returnable.

MILITARY CHART SUPPLY

(Ref: AAF Reg. 65-82, dated 26 Apr., 1944)

1. Aeronautical charts, maps and publications distributed by Aeronautical Chart Service are indexed or listed in the current edition of the AF "Catalog of Aeronautical Charts and Related Publications." Miscellaneous maps and charts not appearing in the Catalog will be procured and furnished by Aeronautical Chart Service through special order, when sufficient identified in requisitions as to name or number, scale, projection, and publisher if known.

2. Requisitioning.

a. Outside Continental United States:

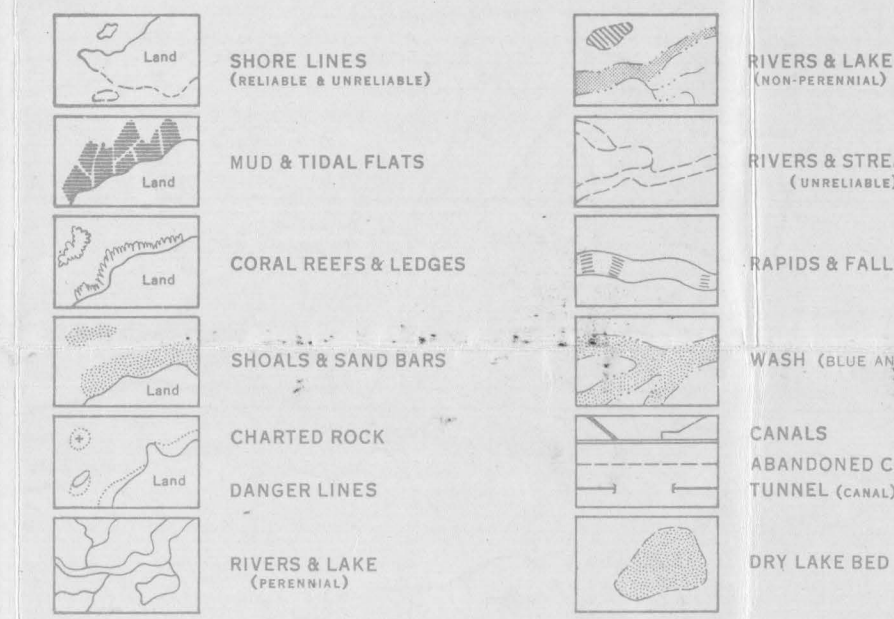
- AF activities are to submit requisitions to the supply facility designated by the Theater Commander for maintenance and distribution of aeronautical charts and maps.
- Theater supply facilities are to submit requisitions for replenishment of stocks of aeronautical charts and maps through channels to Headquarters AF, Aeronautical Chart Service, Washington, D. C.

b. Within Continental United States: Requisitions from AF activities within Continental United States are to be submitted to appropriate Regional Store as shown on Aeronautical Chart Supply System geographic diagram in AF Aeronautical Chart Catalog. Except when emanating from an Air Force, Wing, or Command Headquarters, requisitions are to bear the signature or approval by endorsement of the Base or Station Operations Officer. Quantities of charts and maps requested are to be such as to assure the maintenance of a 30-day supply at all times but not to exceed a 60-day supply.

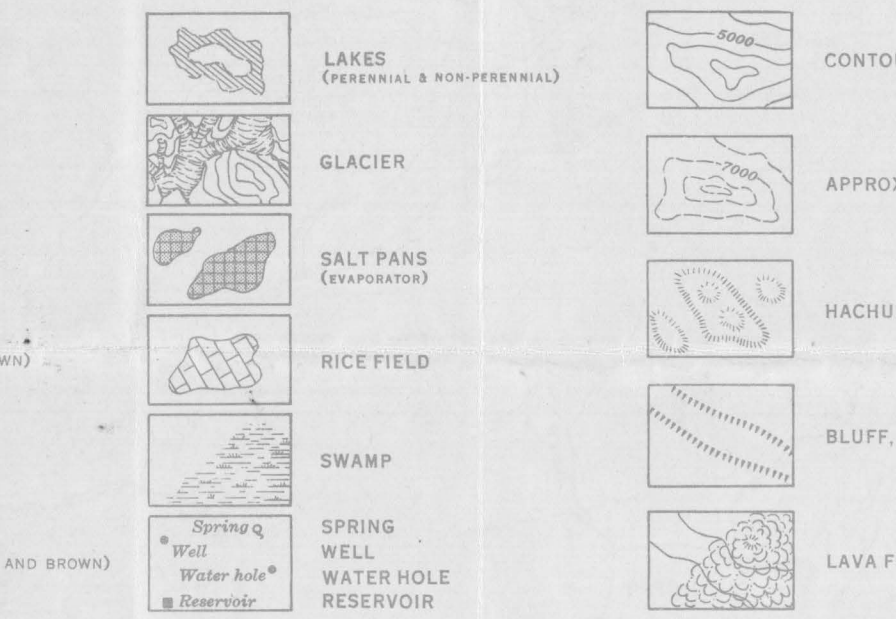
3. Obsolete Charts.

a. Aeronautical charts rendered obsolete-for-air by a revised edition, when not practicable to correct for conformity with new edition, are to be salvaged if feasible, or else destroyed. Disposition by salvage or destruction is to be made in accordance with provisions of AR 880-5.

DRAINAGE FEATURES



RELIEF FEATURES



CULTURAL FEATURES

