

(78) PRICE 25 CENTS
 Date of magnetic information 1947
 Consult Civil Aeronautics Administration
 Notices for changes in aeronautical data on
 this chart after February 15, 1947
 Revised February 4, 1948

Principal Sources: Canadian Government,
 U. S. Geological Survey, U. S. Air Force, Civil
 Aeronautics Administration and the U. S. Coast
 and Geodetic Survey.
 Compiled and printed at Washington, D. C. by the U. S. Coast and Geodetic Survey
 under authority of the Secretary of Commerce
 OCTOBER, 1946 Revised DECEMBER, 1947 BASE NO. 3 R



NOTE: It is requested that users of this chart indicate corrections and additions
 which come to their attention and notify
 "THE DIRECTOR, U. S. COAST AND GEODETIC SURVEY, WASHINGTON 25, D. C."

SCALE 1:1,000,000
 PEEL RIVER (78)
 YUKON, CANADA
 SECOND EDITION REVISED - FEBRUARY 4, 1948

AERONAUTICAL SYMBOLS

AERODROMES

LANDPLANE SEAPLANE AIRPORTS-COMplete FACILITIES AIRFIELDS OR SEAPLANE PORTS - LIMITED FACILITIES

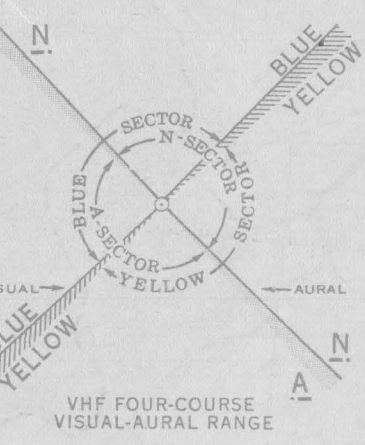
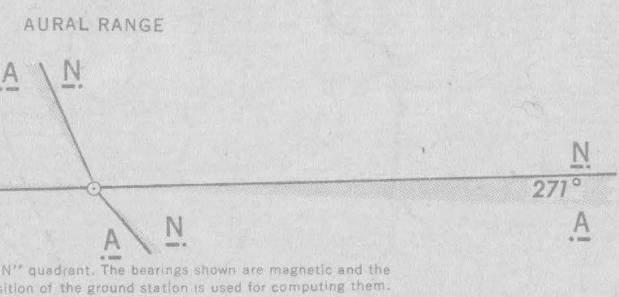
AERODROME DATA LANDPLANE SEAPLANE ELEVATION IN FEET MINIMUM LIGHTING

AIR NAVIGATION LIGHTS

ROTATING LIGHT FLASHING LIGHT OBSTRUCTION LIGHT MARINE LIGHT LIGHTSHIP

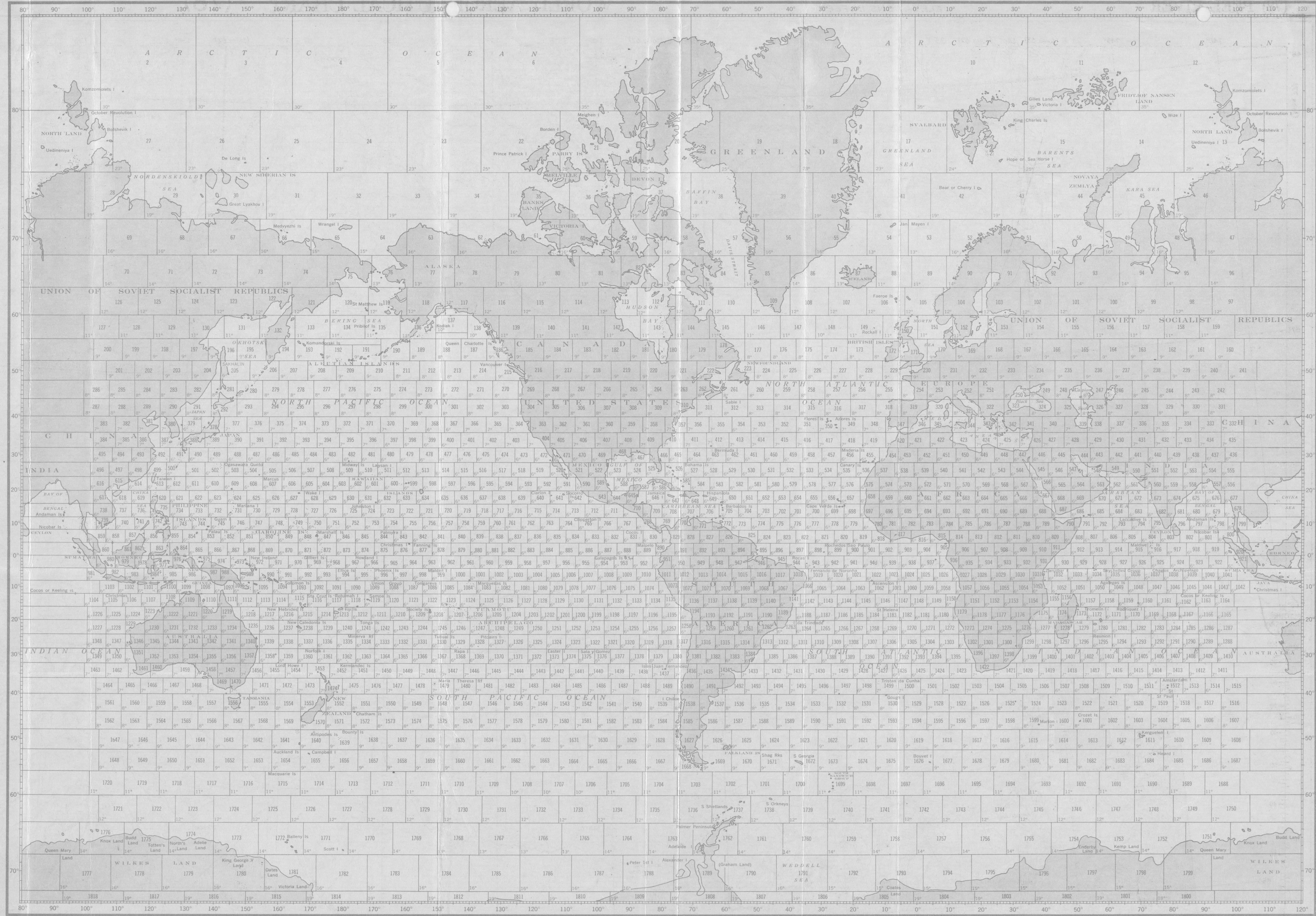
RADIO FACILITIES

RADIO RANGE RADIO COMMUNICATION STATION RADIO BROADCASTING STATION



MISCELLANEOUS

MOORING MAST DIRIGIBLE BASE OCEAN STATION VESSEL LIGHTED OBSTRUCTION



WORLD AERONAUTICAL CHART INDEX

CIVIL CHART SUPPLY Authorized agents for the sale of aeronautical charts have been appointed at certain airports throughout the United States for the distribution of aeronautical charts.

DRAINAGE FEATURES RELIEF FEATURES

SHORE LINES MUD & TIDAL FLATS CORAL REEFS & LEDGES SHOALS & SAND BARS CHARTED ROCK DANGER LINES RIVERS & LAKE (NON-PERENNIAL) RIVERS & STREAMS RAPIDS & FALLS WASH CANALS ABANDONED CANAL TUNNEL DRY LAKE BED LAKES (PERENNIAL & NON-PERENNIAL) GLACIER SALT PANS (EVAPORATOR) RICE FIELD SWAMP SPRING WELL WATER-HOLE RESERVOIR

CULTURAL FEATURES

PROMINENT LANDMARKS OIL TANKS OIL FIELD MINE LOOKOUT TOWER RANGER STATION COAST GUARD STATION RACE TRACK OR STADIUM DAMS PIPE LINE BOUNDARY (INTERNATIONAL) BOUNDARY (STATE) OVERPASS (RAILROAD) UNDERPASS (RAILROAD) BRIDGE (RAILROAD) TUNNEL (RAILROAD) RAILROAD (SINGLE TRACK) RAILROAD (MULTIPLE TRACKS) RAILROAD (ABANDONED) HIGHWAY (DUAL LANE) HIGHWAY (MAIN ROUTE) HIGHWAY (SECONDARY ROUTE) TRAIL BRIDGE (HIGHWAY) TUNNEL (HIGHWAY)

