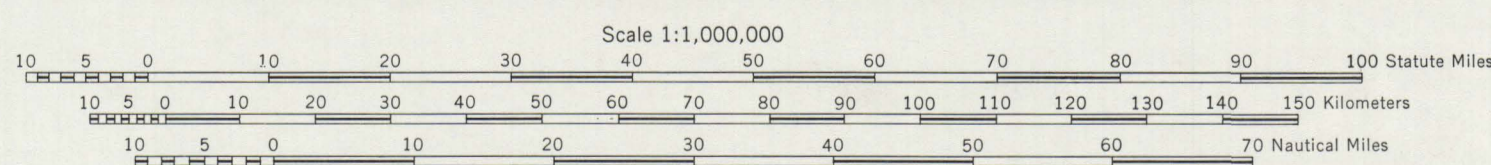




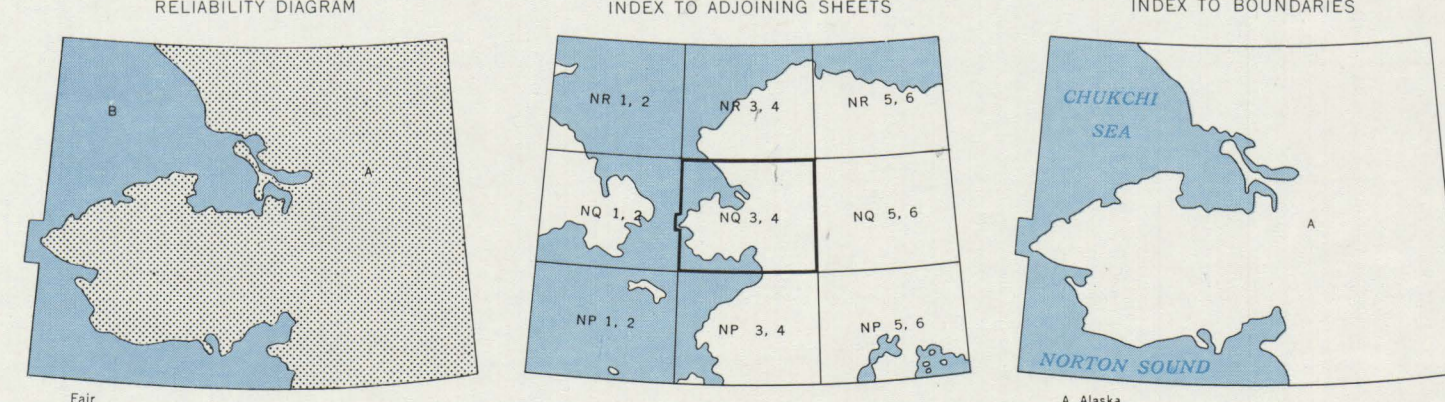
Prepared by the Army Map Service (NSTT), Corps of Engineers, U. S. Army, Washington, D. C. Compiled in 1956 from Alaska, 1:250,000, AMS, 1951-52; Alaska Reconnaissance Topographic Series, 1:250,000, USGS, Teller, 1951; USGS & GS Chart 9580, 1914 and other small scale hydrographic charts. Names for symbolized populated places are omitted where information is not available or where density of detail does not permit their inclusion.

This map follows the sheet lines and numbering system of the International Map of the World, but does not conform to the specifications for that series in all respects.



LAMBERT CONFORMAL CONIC PROJECTION
STANDARD PARALLELS 64°40' N AND 67°20' N
ALL HEIGHTS ARE REFERRED TO MEAN SEA LEVEL

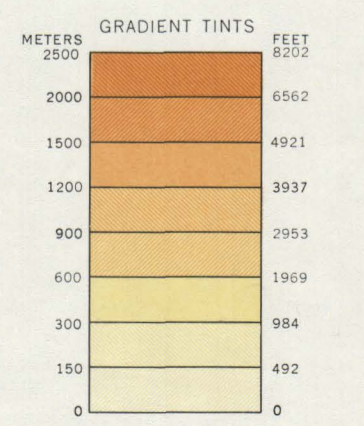
HEIGHTS IN METERS
FOR SALE BY U. S. GEOLOGICAL SURVEY, DENVER 25, COLORADO, OR WASHINGTON 25, D. C.



A. Medium scale topographic maps, compiled, 1943-50.
B. Small scale hydrographic charts, reliability 1st.

4-60 PRINTED BY ARMY MAP SERVICE, CORPS OF ENGINEERS 91261

LEGEND	
POPULATED PLACES	ANCHORAGE
5,000 and over	NOME
1,000 to 5,000	BETHEL
500 to 1,000	HOMER
200 to 500	Shaktok
Less than 200	
RAILROADS	ROADS
Normal or broad gauge; Station	Dual highway
Narrow or meter gauge	Main road; Route marker
Under construction	Secondary road
Abandoned	Other road
BOUNDARIES	Track or trail; Winter road
International; Marker	Contours: Approximate contour
Major administrative	Form line: Escarpment or cliff
First class administrative	Levee: Sand
Horizontal control point	Land subject to inundation
Astronomic position	Marsh or swamp
Spot elevation; Highest on sheet	Foreshore flat
Isolated building or feature	Reefs: Small; Large
Located object; Ruins	Rock wash
Lighthouse; Mine	Exposed wreck
Telephone or telegraph line	Intermittent lake
Power transmission line	Intermittent stream
Salt evaporator	Unsurveyed shoreline; Unsurveyed stream



EXPLANATORY NOTES
RAILROADS
Narrow gauge: 3 feet (.914 meters)
ROADS
Main: Loose surface, all weather
Secondary: Loose surface, all weather or dirt
Other: Loose surface, all weather or dirt