
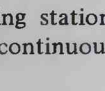
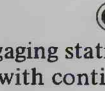
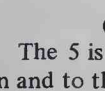
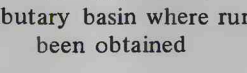



EXPLANATION

-  Approximate boundary of Gila River Phreatophyte Project
-  Streamflow-gaging station on Gila River (equipped with continuous-stage recorder)
-  Streamflow-gaging station on tributary streams (equipped with continuous-stage recorder). The 7 is the number assigned to the station and to the tributary basin
-  Crest-stage gage. The 5 is the number assigned to the station and to the tributary basin
-  Boundary of tributary basin where runoff data have been obtained

 The runoff from the shaded area is not measured before reaching the boundary of the study reach of the Gila River Phreatophyte Project

NOTE: Gaging stations 1 to 13 and 55 to 63 were established in 1962-63, however, no runoff data were obtained at these stations



MAP SHOWING WATERSHED BOUNDARIES AND INSTRUMENTATION LOCATIONS