

---

# Source Water Assessment

A Hydrogeologic Susceptibility and  
Vulnerability Assessment for  
Riviera Terrace Trailer Court,  
Anchorage, Alaska  
PWSID # 210451.001

DRINKING WATER PROTECTION PROGRAM REPORT 756

Alaska Department of Environmental Conservation

---

# Source Water Assessment for Riviera Terrace Trailer Court Anchorage, Alaska PWSID#210883.001

DRINKING WATER PROTECTION PROGRAM REPORT 756

The Drinking Water Protection Program is producing Source Water Assessments in compliance with the Safe Drinking Water Act Amendments of 1996. Each assessment includes a delineation of the source water area, an inventory of potential and existing contaminant sources that may impact the water, a risk ranking for each of these contaminants, and an evaluation of the potential vulnerability of these drinking water sources.

These assessments are intended to provide public water systems owners/operators, communities, and local governments with the best available information that may be used to protect the quality of their drinking water. The assessments combine information obtained from various sources, including the U.S. Environmental Protection Agency, Alaska Department of Environmental Conservation (ADEC), public water system owners/operators, and other public information sources. The results of this assessment are subject to change if additional data becomes available. If you have any additional information that may affect the results of this assessment, please contact the Program Coordinator of DWPP, (907) 269-7521.

---

## CONTENTS

	Page		Page
Executive Summary	1		
Introduction	1	Inventory of Potential and Existing Contaminant Sources	3
Description of Anchorage Area, Alaska	1	Ranking of Contaminant Risks	4
Riviera Terrace Trailer Court Public Drinking Water System	3	Vulnerability of Riviera Terrace Trailer Court Drinking Water Sources	4
Riviera Terrace Trailer Court Protection Area	3	Summary	6
		References	7

## TABLES

TABLE	1. Definition of Zones	3
	2. Susceptibility	4
	3. Contaminant Risks	5
	4. Overall Vulnerability	5

## APPENDICES

APPENDIX	<p>A. Riviera Terrace Trailer Court Drinking Water Protection Area (Map 1).</p> <p>B. Contaminant Source Inventory for Riviera Terrace Trailer Court (Table 1)            Contaminant Source Inventory and Risk Ranking for Riviera Terrace Trailer Court – Bacteria and Viruses (Table 2)            Contaminant Source Inventory and Risk Ranking for Riviera Terrace Trailer Court – Nitrates/ (Table 3)            Contaminant Source Inventory and Risk Ranking for Riviera Terrace Trailer Court – Volatile Organic Chemicals (Table 4)            Contaminant Source Inventory and Risk Ranking for Riviera Terrace Trailer Court – Heavy Metals, Cyanide and Other Organic Chemicals (Table 5)            Contaminant Source Inventory and Risk Ranking for Riviera Terrace Trailer Court – Synthetic Organic Chemicals (Table 6)            Contaminant Source Inventory and Risk Ranking for Riviera Terrace Trailer Court – Other Organic Chemicals (Table 7)</p> <p>C. Riviera Terrace Trailer Court Drinking Water Protection Areas and Potential and Existing Contaminant Sources (Maps 2 through 5)</p> <p>D. Vulnerability Analysis for Contaminant Source Inventory and Risk Ranking for Riviera Terrace Trailer Court Public Drinking Water Source (Charts 1 – 14)</p>
----------	--

# Source Water Assessment for Riviera Terrace Trailer Court Source of Public Drinking Water, Anchorage, Alaska

## Drinking Water Protection Program Alaska Department of Environmental Conservation

### EXECUTIVE SUMMARY

The public water system for Riviera Terrace Trailer Court is a Class A (community) water system consisting of two wells in the Anchorage area. Due to their close proximity and similar depths, the two wells share a protection area. Identified potential and existing sources of contaminants for Riviera Terrace Trailer Court Well No.1 and Well No. 2 includes: sewer lines, residential areas, roads, recreation trails and medical facilities, photo supply shops, motor vehicle disposal wells and public utility easements. These identified potential and existing sources of contamination are considered sources of bacteria and viruses, nitrates and/or nitrites, volatile organic chemicals, heavy metals, synthetic organic chemicals and other organic chemicals. Overall, Riviera Terrace Trailer Court received a vulnerability rating of **Low** for other organic chemicals, **Medium** for bacteria and viruses, nitrate/nitrites, volatile organic chemicals, and synthetic organic chemicals and **High** for inorganic chemicals.

### INTRODUCTION

The Alaska Department of Environmental Conservation (ADEC) is completing source water assessments for all public drinking water sources in the State of Alaska. The purpose of this assessment is to provide public water system owners and/or operators, communities, and local governments with information they can use to preserve the quality of Alaska's public drinking water supplies. The results of this source water assessment can be used to decide where voluntary protection efforts are needed and feasible, and what efforts will be most effective in reducing contaminant risks to your water system.

This source water assessment combines a review of the natural conditions at the site and the potential and existing contaminant risks. These are combined to determine the overall vulnerability of the drinking water source to contamination.

### DESCRIPTION OF THE ANCHORAGE AREA, ALASKA

#### Location

Anchorage, located in south-central Alaska, encompasses 1,698 square miles of land and 264 square miles of water. The area containing a majority of the urban development, commonly referred to as the Anchorage Bowl, encompasses approximately 180 square miles [Partick, Brabets, and Glass, 1989] and envelopes the low lands of the area. This area is bounded on the east by the Chugach Mountains and the north, west, and south by the Knik and Turnagain Arm of Cook Inlet (Figure 1). In recent times, urban development has extended eastward along the flanks of the Chugach Mountains. This area, known locally as the Anchorage Hillside, contains development at elevations exceeding 3,700 feet in elevation above sea level.



Figure 1. Index map showing the location of Anchorage, Alaska

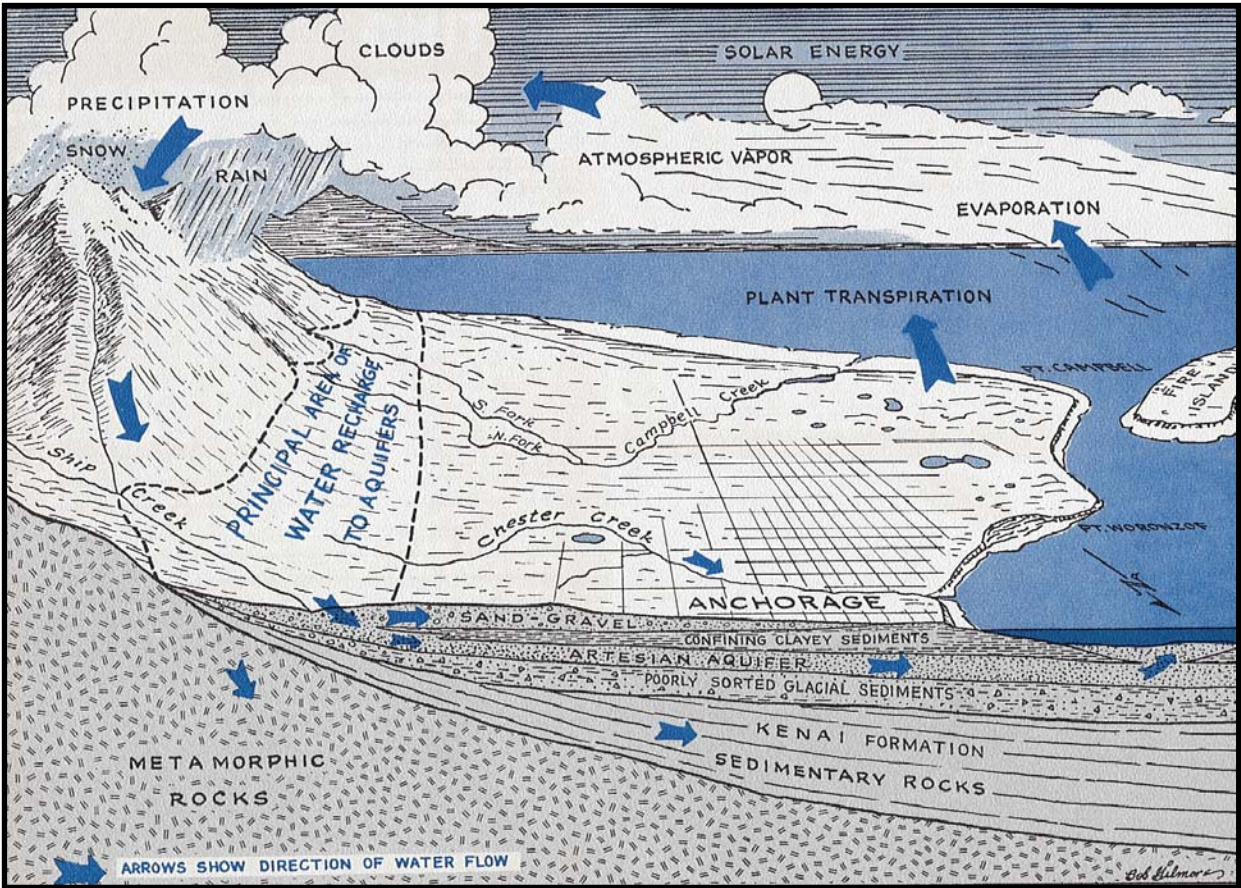


Figure 2. Generalized hydrologic cycle in the Anchorage area [Barnwell, George, Dearborn, Weeks, and Zenone, 1972].

**Climate**

The Anchorage area climate is somewhat transitional in that it does not experience large daily and annual temperature fluctuations like those experienced in the interior of Alaska nor does it experience high amounts of precipitation typified by gulf coast regions. Mean annual precipitation at the Anchorage International Airport is approximately 16 inches per year. On average, Anchorage receives a total snow accumulation of 69 inches per year. Precipitation generally increases inland toward the Chugach Mountains where annual precipitation may exceed 160 inches per year [Barnwell, George, Dearborn, Weeks, and Zenone, 1972]. Mean daily temperature ranges from 65° F during July to 8° F in January [Western Regional Climate Center, 2000].

**Physiography and Groundwater Conditions**

Surface elevations in the Anchorage area range from sea level at Knik and Turnagain Arms to well over 5,000 feet in the peaks that bound the area. Glacial moraine and outwash deposits primarily mantle the surface of the Anchorage Bowl.

The backbone of the Chugach Mountains is composed primarily of metamorphic marine and volcanic rocks (bedrock). These high peaks that bound Anchorage’s east side are flanked with colluvium or slope deposits. These slope deposits eventually grade into the glacial and stream deposits at lower elevations in the Anchorage Bowl.

In the Anchorage area, two principal groundwater flow systems or aquifers exist (see Figure 2). The upper unconfined aquifer or water-table aquifer is separated from a lower confined aquifer system by layers of silty, clayey glacially derived sediments (confining layer) [Ulery and Updike, 1983]. The lower confined aquifer system consists of a series of hydrologically interconnected layers and lenses of gravel, sand and silt that, collectively, form the confined aquifer. The confining layer ranges from 0 to 270 feet thick throughout the Anchorage area and generally thins with increasing distance from Cook Inlet, thus pinching out at the mountain front [Patrick, Brabets, and Glass, 1989].

Water enters or recharges these two aquifer systems in several different ways. Along the front of the Chugach Mountains, groundwater seeps from fractures in

bedrock into the sediments. At these higher elevations, rain and snowmelt also enters the sediments. This area along the mountain front is considered the principal recharge area for wells in the Anchorage area. Precipitation in the low lands may also percolate directly into the ground. Lastly, aquifers may also be recharged by streams where surface water percolates into surrounding permeable sediments (losing reaches of streams). Groundwater flow in the confined aquifer is generally east to west from the mountain front toward Cook Inlet and Turnagain Arm, except in areas where the direction of flow is influenced by large municipal or industrial production wells. The direction of groundwater flow in the upper unconfined aquifer is more variable due to the influence from surficial topography as well as its close connection with surface water bodies.

**RIVIERA TERRACE TRAILER COURT PUBLIC DRINKING WATER SYSTEM**

Riviera Terrace Trailer Court is a Class A (community) water system. The system consists of two wells in the Anchorage area. (See Map 1 of Appendix A). Well No. 1 is the primary and Well No. 2 is considered a back-up source. The wells are located approximately 100 feet apart and are completed within the same aquifer. Due to their close proximity, the wells were assessed together. The wells are located at an elevation of approximately 225 feet above sea level.

The 1996 Sanitary Survey indicates that the wells are installed with caps providing a sanitary seal. A properly installed sanitary seal may provide protection against contaminants from entering the source waters at the well casing. Due to the date that the well was installed it is suspected that the well was not grouted according to ADEC regulations. Proper grouting provides added protection against contaminants traveling along the well casing and into source waters.

The well log indicates that the depth of the Well No.2 is 242 feet below surface level (bsl) and the static water level at the time of drilling (1965) was 26 bsl. The log indicates that the well passes through clay layers from 30-36, 76-84 and 106-118 feet bsl. The confining layers may provide protection from contaminants entering the aquifer. However, the clay layers tend to thin out towards the mountains allowing contaminants that enter the subsurface near the base of the mountains to enter the confined aquifer uninhibited by the absence of any protective layer.

This system operates 365 days per year and serves 435 residents through 188 service connections.

**RIVIERA TERRACE TRAILER COURT**

**PROTECTION AREA**

In order to evaluate whether a drinking water source is at risk, we must first evaluate what are the most likely pathways for surface contamination to reach the groundwater. Some areas are more likely to allow contamination to reach the well than others. These areas are determined by looking at the characteristics of the soil, groundwater, aquifer, and well.

The most probable area for contamination to reach the drinking water well is the area that contributes water to the well, the groundwater recharge area. This area is designated as the Drinking Water Protection Area (DWPA). Because releases of contaminants within the DWPA are most likely to impact the drinking water well, this area will serve as the focus for voluntary protection efforts.

An outline of the immediate watershed was used to determine the size and shape of the DWPA for Riviera Terrace Trailer Court. Available geology was also considered to take into account any uncertainties in groundwater flow and aquifer characteristics to arrive at a meaningful DWPA (Please refer to the Guidance Manual for Class A Public Water Systems for additional information).

The DWPA's established for wells by the ADEC are usually separated into four zones, limited by the watershed. These zones correspond to differences in the time-of-travel (TOT) of the water moving through the aquifer to the well. An analytical calculation was used to determine the size and shape of the DWPA. The input parameters describing the attributes of the aquifer in this calculation were adopted from the U.S. Geological Survey (*Patrick, Brabets, and Glass, 1989*), and State of Alaska Department of Water Resources (*Jokela et. al., 1991*).

The time of travel for contaminants within the water varies and is dependent on the physical and chemical characteristics of each contaminant. The following is a summary of the four DWPA zones and the calculated time-of-travel for each:

**Table 1. Definition of Zones**

<b>Zone</b>	<b>Definition</b>
A	¼ the distance for the 2-yr. TOT
B	Less than the 2 year TOT
C	Less Than the 5 year TOT
D	Less than the 10 year TOT

**INVENTORY OF POTENTIAL AND EXISTING CONTAMINANT SOURCES**

The Drinking Water Protection Program has completed an inventory of potential and existing sources of contamination within Riviera Terrace Trailer Court DWPA. This inventory was completed through a search of agency records and other publicly available information. Potential sources of contamination to the drinking water aquifer include a wide range of categories and types. Potential drinking water contaminants are found within agricultural, residential, commercial, and industrial areas, but can also occur within areas that have little or no development.

For the basis of all Class A public water system assessments, six categories of drinking water contaminants were inventoried. They include:

- Bacteria and viruses;
- Nitrates and/or nitrites;
- Volatile organic chemicals
- Heavy metals, cyanide, and other inorganic chemicals,
- Synthetic organic chemicals, and
- Other organic chemicals.

The sources are displayed on Maps 2 -6 in Appendix C and summarized in Table 1 of Appendix B.

### RANKING OF CONTAMINANT RISKS

Once the potential and existing sources of contamination have been identified, they are assigned a ranking according to what type and level of risk they represent. Ranking of contaminant risks for a “potential” or “existing” source of contamination is a function of toxicity and volumes of specific contaminants associated with that source.

Tables 2 through 7 in Appendix B contain the ranking of potential and existing sources of contamination with respect to bacteria and viruses, nitrates and/or nitrites, volatile organic chemicals, heavy metals, synthetic organic chemicals, and other organic chemicals.

### VULNERABILITY OF RIVIERA TERRACE TRAILER COURTD RINKING WATER SOURCE

Vulnerability of a drinking water source to contamination is a combination of two factors:

- Natural susceptibility; and
- Contaminant risks.

Each of the six categories of drinking water contaminants has been analyzed and an overall vulnerability score of 0 to 100 is ultimately assigned:

Natural Susceptibility (0 – 50 points)

$$\begin{aligned}
 &+ \\
 &\text{Contaminant Risks (0 – 50 points)} \\
 &= \\
 &\text{Vulnerability of the} \\
 &\text{Drinking Water Source to Contamination (0 – 100).} \\
 &\text{A score for the Natural Susceptibility is achieved by} \\
 &\text{analyzing the properties of the well and the aquifer.} \\
 &\text{Susceptibility of the Wellhead (0 – 25 Points)} \\
 &+ \\
 &\text{Susceptibility of the Aquifer (0 – 25 Points)} \\
 &= \\
 &\text{Natural Susceptibility (Susceptibility of the Well)} \\
 &\text{(0 – 50 Points)}
 \end{aligned}$$

Table 2 shows the Susceptibility scores and ratings for the wells serving Riviera Terrace Trailer Court.

**Table 2. Susceptibility of the well**

	Score	Rating
Susceptibility of the Wellhead	5	Low
Susceptibility of the Aquifer	16	High
Natural Susceptibility	21	Medium

Contaminant risks to a drinking water source depend on the type, number or density, and distribution of contaminant sources. This data has been derived from an examination of existing and historical contamination that has been detected at the drinking water source through routine sampling. It also evaluates potential sources of contamination. Table 3 summarizes the Contaminant Risks for each category of drinking water contaminants.

**Table 3. Contaminant Risks**

Category	Score	Rating
Bacteria and Viruses	30	High
Nitrates and/or Nitrites	33	High
Volatile Organic Chemicals	27	Medium
Heavy Metals, Cyanide, and Other Inorganic Chemicals	50	Very High
Synthetic Organic Chemicals	22	Medium
Other Organic Chemicals	12	Low

Appendix D contains fourteen charts, which together form the ‘Vulnerability Analysis’ for a source water assessment for a public drinking water source. Chart 1 analyzes the ‘Susceptibility of the Wellhead’ to contamination by looking at the construction of the well and its surrounding area. Chart 2 analyzes the ‘Susceptibility of the Aquifer’ to contamination by looking at the naturally occurring attributes of the water source and influences on the groundwater system that might lead to contamination. Chart 3 analyzes ‘Contaminant Risks’ for the drinking water source with respect to bacteria and viruses. The ‘Contaminant Risks’ portion of the analysis considers potential sources of contaminants as well as a review of contamination that has or may have occurred, but has not arrived or been detected at the well. Lastly, Chart 4 contains the ‘Vulnerability Analysis for Bacteria and Viruses’. Charts 5 through 14 contain the Contaminant Risks and Vulnerability Analyses for nitrates and nitrites, volatile organic chemicals, heavy metals, synthetic organic chemicals, and other organic chemicals, respectively. Table 4 contains the overall vulnerability scores (0 – 100) and ratings for each of the six categories of drinking water contaminants. Note: scores are rounded off to the nearest five.

**Table 4. Overall Vulnerability**

Category	Score	Rating
Bacteria and Viruses	50	Medium
Nitrates and Nitrites	55	Medium
Volatile Organic Chemicals	50	Medium
Heavy Metals, Cyanide and Other Inorganic Chemicals	71	High
Synthetic Organic Chemicals	40	Medium
Other Organic Chemicals	35	Low

**Bacteria and Viruses**

The contaminant risk for bacteria and viruses is high with sewer lines presenting the most significant risk to the drinking water well (See Chart 3 – Contaminant Risks for Bacteria and Viruses in Appendix D).

Recent sampling of the well indicates that no bacteria and viruses have been detected. .

After combining the contaminant risk for bacteria and viruses with the natural susceptibility of the well, the overall vulnerability is medium.

**Nitrates and Nitrites**

The contaminant risk for nitrates and nitrites is high with sewer lines presenting the most significant risk to the drinking water well.

Recent historical sampling data indicates that nitrates were detected at 6% the maximum contaminant level (MCL) of 10 mg/l during the most recent sampling event (11/7/2001). (See Chart 5 – Contaminant Risks for Nitrates and/or Nitrites in Appendix D.) The MCL is the maximum level of contaminant that is allowed to exist in drinking water and still be consumed by humans.

Nitrates and/or nitrites are found in natural background concentration at this site, as elsewhere in Alaska. Other sources of nitrate and/or nitrites are human sewage, livestock manure, especially from feedlots and fertilizers. Due to high solubility and weak retention by soil, nitrates are very mobile often moving at approximately the same rate as water. It is unknown whether the existing contamination is naturally occurring or human influenced. According to the Environmental Protection Agency (USEPA), short-term exposure to levels excessively above the MCL has caused serious illness and sometimes death. Serious illness in infants can occur due to the conversion of nitrate to nitrite by the body, which can interfere with the oxygen-carrying capacity of the child's blood. This can be an acute condition in which health deteriorates rapidly over a period of days. Symptoms include shortness of breath and blueness of the skin. Long term exposure to nitrates and nitrites at levels above the MCL can lead to diuresis, increased starchy deposits and hemorrhaging of the spleen (USEPA, 2001).

Because naturally occurring nitrate levels are typically less than 2 mg/l (or 20% the MCL), it is suspected that the nitrate levels detected are naturally occurring. (Wang, Strelakos, Jokela, 2000).

After combining the contaminant risk for nitrates and nitrites with the natural susceptibility of the well, the overall vulnerability of the well to contamination is high.

**Volatile Organic Chemicals**

The contaminant risk for volatile organic chemicals is medium with sewer lines, roads, photo supply shops and motor vehicle waste disposal wells presenting the most significant risk to the drinking water source. (See Chart 7 – Contaminant Risks for Volatile Organic Chemicals in Appendix D).

Recent sampling indicates that no volatile organic chemicals have been detected in the source waters.

After combining the contaminant risk for volatile organic chemicals with the natural susceptibility of the wells, the overall vulnerability of the wells to contamination is medium.



### **Heavy Metals, Cyanide, and Other Inorganic Chemicals**

The contaminant risk for heavy metals, cyanide and other inorganic chemicals is very high with sewer lines, roads, residential areas and existing contamination presenting the most significant risk to the drinking water source (See Chart 9 – Contaminant Risks for Heavy Metals, Cyanide, and Other Inorganic Chemicals in Appendix D).

Sampling on 11/6/92 indicates that arsenic was detected at 0.0056 mg/l (56% of the current MCL of 0.01 mg/l) in source waters. See Chart 9 – Contaminant Risks for Heavy Metals and Other Inorganic Chemicals in Appendix D). The MCL for arsenic has recently been lowered from 0.050 mg/l to 0.01 mg/l.

According to the EPA, “Arsenic occurs naturally in rocks and soil, water, air, and plants and animals. It can be further released into the environment through natural activities such as volcanic action, erosion of rocks, and forest fires, or through human actions. Approximately 90 percent of industrial arsenic in the U.S. is currently used as a wood preservative, but arsenic is also used in paints, dyes, metals, drugs, soaps, and semi-conductors. Agricultural applications, mining, and smelting also contribute to arsenic releases in the environment.” (USEPA, 2001). It is likely that the arsenic detected is from natural sources.

Studies have linked long-term exposure to arsenic in drinking water to cancer of the bladder, lungs, skin, kidney, nasal passages, liver, and prostate. Non-cancer effects of ingesting arsenic include cardiovascular, Pulmonary, immunological, neurological, and endocrine (e.g., diabetes) effects. Short-term exposure to high doses of arsenic can cause other adverse health effects, but such effects are unlikely to occur from U.S. public water supplies that are in compliance with the previous arsenic standard of 0.050 mg/l. (USEPA, 2001).

In addition, barium has been detected at very low levels.

Barium is a lustrous, machinable metal, which exists in nature in ores containing mixtures of elements. It is used in making a wide variety of electronic components, in metal alloys, bleaches, dyes, fireworks, ceramics and glass. In particular, it is used in well drilling operations where it is directly released into the ground (USEPA, 2002). It is suspected that the levels of barium detected are from natural sources.

Combining the contaminant risk with the natural susceptibility of the wells leads to an overall

vulnerability to heavy metals and other inorganic chemical contamination of high.

### **Synthetic Organic Chemicals**

The contaminant risk for synthetic organic chemicals is medium with sewer lines, residential areas and public utility easement corridors presenting the most significant risk. (See Chart 11 – Contaminant Risks for Synthetic Organic Chemicals in Appendix D, respectively).

Sampling of synthetic organic chemicals has not occurred. After combining the contaminant risk with the natural susceptibility of the wells, the overall vulnerability to synthetic organic chemicals is low.

### **Other Organic Chemicals**

The contaminant risk for other organic chemicals is medium sewer lines, roads and motor vehicle waste disposal wells presenting the most significant risk.

Sampling of other organic chemicals has not occurred. After combining the contaminant risk with the natural susceptibility of the wells, the overall vulnerability to other organic chemicals is low. (See Chart 13 – Contaminant Risks for Other Organic Chemicals in Appendix D, respectively).

### **SUMMARY**

A *Source Water Assessment* has been completed for the source of public drinking water serving Riviera Terrace Trailer Court. The overall vulnerability of this source to contamination is **Low** for other organic chemicals, **Medium** for bacteria and viruses, nitrate/nitrites, volatile organic chemicals, and synthetic organic chemicals and **High** for inorganic chemicals. This assessment of contaminant risks can be used as a foundation for local voluntary protection efforts as well as a basis for the continuous efforts on the part of Riviera Terrace Trailer Court to protect public health. It is anticipated that *Source Water Assessments* will be updated every five years to reflect any changes in the vulnerability and/or susceptibility of Riviera Terrace Trailer Court public drinking water source.


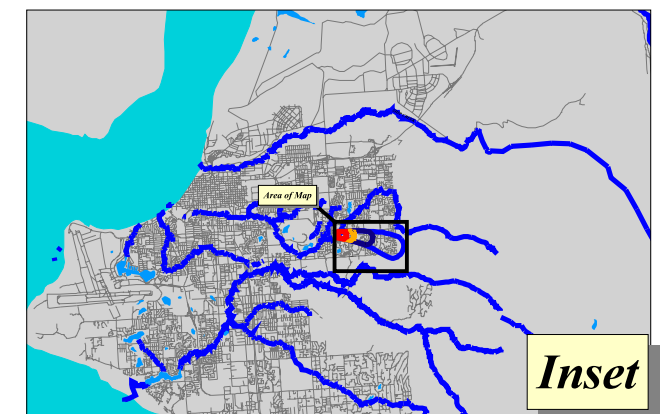
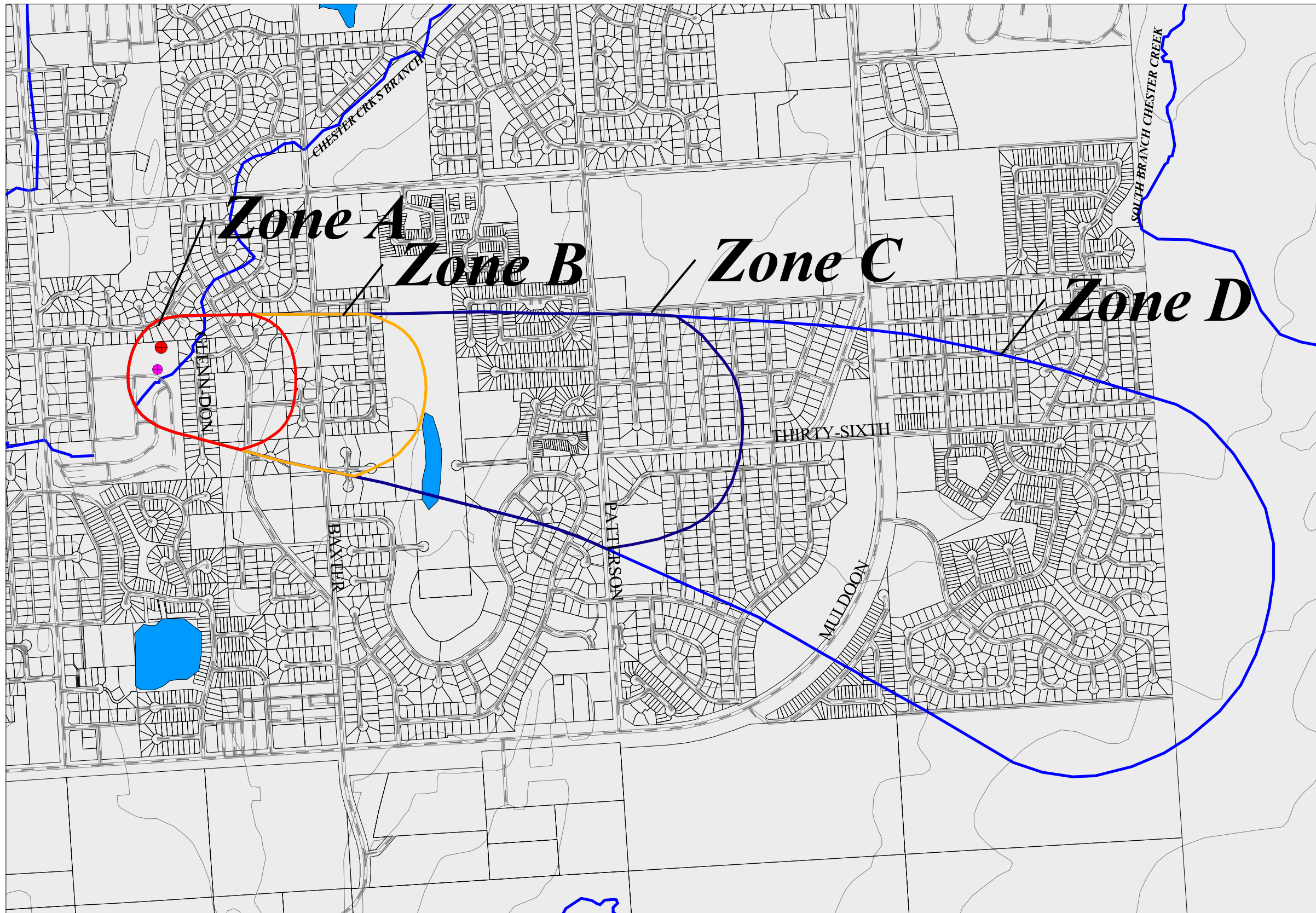
## REFERENCES

- Barnwell, W.W., George, R.S., Dearborn, L.L., Weeks, J.B., and Zenone, C., 1972, Water for Anchorage: an atlas of the water resources of the Anchorage area, Alaska: U.S. Geological Survey Open-File Report, 76 p.
- Patrick, L.D., Brabets, T.P., and Glass, R.L., 1989, Simulation of ground-water flow at Anchorage, Alaska: U.S. Geological Survey Water-Resources Investigations Report 88-4139, 41p.
- Ulery, C.A. and Updike, R.G, 1983, Subsurface structure of the cohesive facies of the Bootlegger Cove Formation, Southwest Anchorage, Alaska: Alaska Division of Geological and Geophysical Surveys Professional Report 84, 5 p.
- Wang, B., Strelakos, P.M., and Jokela, B., 2000, Nitrate Source Indicators In Groundwater of the Scimitar Subdivision, Peters Creek Area, Anchorage Alaska: U.S. Geological Survey Water-Resources Investigations Report 00-4137, 25p.
- Western Regional Climate Center, 2000, August 24, Web extension to the *Western Regional Climate Center* [WWW document]. URL <http://www.wrcc.dri.edu/index.html>
- U.S. Environmental Protection Agency, 2001, Office of Water. Retrieved August 2002. [WWW document]. URL <http://www.epa.gov/safewater/hfacts.html#Inorganic>
- U.S. Environmental Protection Agency, 2001, Office of Water, National Primary Drinking Water Regulations, Consumer Factsheet on Barium. Retrieved August 2002. [WWW document]. URL <http://www.epa.gov/safewater/dwh/c-ioc/barium.html>
- U.S. Environmental Protection Agency, 2001, Office of Water, National Primary Drinking Water Regulations, Consumer Factsheet on Arsenic. Retrieved August 2002. [WWW document]. URL [http://www.epa.gov/safewater/ars/ars\\_rule\\_factsheet.html](http://www.epa.gov/safewater/ars/ars_rule_factsheet.html)

## **APPENDIX A**

### **Riviera Terrace Trailer Court Drinking Water Protection Area Location Map (Map 1)**

# Drinking Water Protection Area for Riviera Terrace Trailer Court



0  0.9 Miles

PWSID 210451.001 and 210451.002

# Map 1

## **APPENDIX B**

### **Contaminant Source Inventory and Risk Ranking for Riviera Terrace Trailer Court (Tables 1-7)**

**Table 1**

**Contaminant Source Inventory for  
Riviera Terrace Trailer Court**

**PWSID 210451.001**

<b>Contaminant Source Type</b>	<b>Contaminant Source ID</b>	<b>CS ID tag</b>	<b>Zone</b>	<b>Map Number</b>	<b>Comments</b>
Domestic wastewater collection systems (sewer lines or lift stations)	D01	D1-1	A	2	
Domestic wastewater collection systems (sewer lines or lift stations)	D01	D1-10	A	2	
Domestic wastewater collection systems (sewer lines or lift stations)	D01	D1-2	A	2	
Domestic wastewater collection systems (sewer lines or lift stations)	D01	D1-3	A	2	
Domestic wastewater collection systems (sewer lines or lift stations)	D01	D1-4	A	2	
Domestic wastewater collection systems (sewer lines or lift stations)	D01	D1-5	A	2	
Domestic wastewater collection systems (sewer lines or lift stations)	D01	D1-6	A	2	
Domestic wastewater collection systems (sewer lines or lift stations)	D01	D1-7	A	2	
Domestic wastewater collection systems (sewer lines or lift stations)	D01	D1-8	A	2	
Domestic wastewater collection systems (sewer lines or lift stations)	D01	D1-9	A	2	
Residential Areas	R01	R1-1	A	3	
Septic systems (serves one or more single-family homes)	R02	R2-1	A	3	
Septic systems (serves one or more single-family homes)	R02	R2-2	A	3	
Highways and roads, paved (cement or asphalt)	X20	X20-1	A	2	
Highways and roads, paved (cement or asphalt)	X20	X20-2	A	2	
Highways and roads, paved (cement or asphalt)	X20	X20-3	A	2	
Highways and roads, paved (cement or asphalt)	X20	X20-4	A	2	
Highways and roads, paved (cement or asphalt)	X20	X20-5	A	2	
Highways and roads, paved (cement or asphalt)	X20	X20-6	A	2	

<i>Contaminant Source Type</i>	<i>Contaminant Source ID</i>	<i>CS ID tag</i>	<i>Zone</i>	<i>Map Number</i>	<i>Comments</i>
Highways and roads, paved (cement or asphalt)	X20	X20-7	A	2	
Highways and roads, paved (cement or asphalt)	X20	X20-8	A	2	
Highways and roads, paved (cement or asphalt)	X20	X20-9	A	2	
Domestic wastewater collection systems (sewer lines or lift stations)	D01	D1-11	B	2	
Domestic wastewater collection systems (sewer lines or lift stations)	D01	D1-12	B	2	
Domestic wastewater collection systems (sewer lines or lift stations)	D01	D1-13	B	2	
Domestic wastewater collection systems (sewer lines or lift stations)	D01	D1-14	B	2	
Domestic wastewater collection systems (sewer lines or lift stations)	D01	D1-15	B	2	
Domestic wastewater collection systems (sewer lines or lift stations)	D01	D1-16	B	2	
Domestic wastewater collection systems (sewer lines or lift stations)	D01	D1-17	B	2	
Residential Areas	R01	R1-2	B	3	
Municipal or city parks (with green areas)	X04	X4-1	B	3	
Highways and roads, paved (cement or asphalt)	X20	X20-10	B	2	
Highways and roads, paved (cement or asphalt)	X20	X20-11	B	2	
Highways and roads, paved (cement or asphalt)	X20	X20-12	B	2	
Highways and roads, paved (cement or asphalt)	X20	X20-13	B	2	
Highways and roads, paved (cement or asphalt)	X20	X20-14	B	2	
Highways and roads, paved (cement or asphalt)	X20	X20-15	B	2	
Dog walking areas/foot trails	X46	X46-1	B	3	
Dog walking areas/foot trails	X46	X46-2	B	3	
Residential Areas	R01	R1-3	C	4	
Municipal or city parks (with green areas)	X04	X4-2	C	4	
Dog walking areas/foot trails	X46	X46-3	C	4	

<i>Contaminant Source Type</i>	<i>Contaminant Source ID</i>	<i>CS ID tag</i>	<i>Zone</i>	<i>Map Number</i>	<i>Comments</i>
Dog walking areas/foot trails	X46	X46-4	C	4	
Dog walking areas/foot trails	X46	X46-5	C	4	
Injection wells (Class V) Motor Vehicle Waste Disposal Well	D42	D42-1	D	5	
Public utility easements/corridors	X42	X42-1	D	5	
Public utility easements/corridors	X42	X42-2	D	5	
Public utility easements/corridors	X42	X42-3	D	5	



**Table 2**

*Contaminant Source Inventory and Risk Ranking for  
Riviera Terrace Trailer Court  
Sources of Bacteria and Viruses*

**PWSID 210451.001**

<i>Contaminant Source Type</i>	<i>Contaminant Source ID</i>	<i>CS ID tag</i>	<i>Zone</i>	<i>Risk Ranking for Analysis</i>	<i>Map Number</i>	<i>Comments</i>
Domestic wastewater collection systems (sewer lines or lift stations)	D01	D1-1	A	Medium	2	
Domestic wastewater collection systems (sewer lines or lift stations)	D01	D1-10	A	Medium	2	
Domestic wastewater collection systems (sewer lines or lift stations)	D01	D1-2	A	Medium	2	
Domestic wastewater collection systems (sewer lines or lift stations)	D01	D1-3	A	Medium	2	
Domestic wastewater collection systems (sewer lines or lift stations)	D01	D1-4	A	Medium	2	
Domestic wastewater collection systems (sewer lines or lift stations)	D01	D1-5	A	Medium	2	
Domestic wastewater collection systems (sewer lines or lift stations)	D01	D1-6	A	Medium	2	
Domestic wastewater collection systems (sewer lines or lift stations)	D01	D1-7	A	Medium	2	
Domestic wastewater collection systems (sewer lines or lift stations)	D01	D1-8	A	Medium	2	
Domestic wastewater collection systems (sewer lines or lift stations)	D01	D1-9	A	Medium	2	
Residential Areas	R01	R1-1	A	Low	3	
Septic systems (serves one or more single-family homes)	R02	R2-1	A	Low	3	
Septic systems (serves one or more single-family homes)	R02	R2-2	A	Low	3	
Highways and roads, paved (cement or asphalt)	X20	X20-1	A	Low	2	
Highways and roads, paved (cement or asphalt)	X20	X20-2	A	Low	2	
Highways and roads, paved (cement or asphalt)	X20	X20-3	A	Low	2	
Highways and roads, paved (cement or asphalt)	X20	X20-4	A	Low	2	
Highways and roads, paved (cement or asphalt)	X20	X20-5	A	Low	2	

Table 2 (continued)

Contaminant Source Inventory and Risk Ranking for  
Riviera Terrace Trailer Court  
Sources of Bacteria and Viruses

PWSID 210451.001

<i>Contaminant Source Type</i>	<i>Contaminant Source ID</i>	<i>CS ID tag</i>	<i>Zone</i>	<i>Risk Ranking for Analysis</i>	<i>Map Number</i>	<i>Comments</i>
Highways and roads, paved (cement or asphalt)	X20	X20-6	A	Low	2	
Highways and roads, paved (cement or asphalt)	X20	X20-7	A	Low	2	
Highways and roads, paved (cement or asphalt)	X20	X20-8	A	Low	2	
Highways and roads, paved (cement or asphalt)	X20	X20-9	A	Low	2	
Domestic wastewater collection systems (sewer lines or lift stations)	D01	D1-11	B	Medium	2	
Domestic wastewater collection systems (sewer lines or lift stations)	D01	D1-12	B	Medium	2	
Domestic wastewater collection systems (sewer lines or lift stations)	D01	D1-13	B	Medium	2	
Domestic wastewater collection systems (sewer lines or lift stations)	D01	D1-14	B	Medium	2	
Domestic wastewater collection systems (sewer lines or lift stations)	D01	D1-15	B	Medium	2	
Domestic wastewater collection systems (sewer lines or lift stations)	D01	D1-16	B	Medium	2	
Domestic wastewater collection systems (sewer lines or lift stations)	D01	D1-17	B	Medium	2	
Residential Areas	R01	R1-2	B	Low	3	
Highways and roads, paved (cement or asphalt)	X20	X20-10	B	Low	2	
Highways and roads, paved (cement or asphalt)	X20	X20-11	B	Low	2	
Highways and roads, paved (cement or asphalt)	X20	X20-12	B	Low	2	
Highways and roads, paved (cement or asphalt)	X20	X20-13	B	Low	2	
Highways and roads, paved (cement or asphalt)	X20	X20-14	B	Low	2	
Highways and roads, paved (cement or asphalt)	X20	X20-15	B	Low	2	
Municipal or city parks (with green areas)	X04	X4-1	B	Medium	3	
Dog walking areas/foot trails	X46	X46-1	B	Low	3	

*Table 2 (continued)*

*Contaminant Source Inventory and Risk Ranking for  
Riviera Terrace Trailer Court  
Sources of Bacteria and Viruses*

*PWSID 210451.001*

<i>Contaminant Source Type</i>	<i>Contaminant Source ID</i>	<i>CS ID tag</i>	<i>Zone</i>	<i>Risk Ranking for Analysis</i>	<i>Map Number</i>	<i>Comments</i>
Dog walking areas/foot trails	X46	X46-2	B	Low	3	

**Table 3**

*Contaminant Source Inventory and Risk Ranking for  
Riviera Terrace Trailer Court  
Sources of Nitrates/Nitrites*

**PWSID 210451.001**

<i>Contaminant Source Type</i>	<i>Contaminant Source ID</i>	<i>CS ID tag</i>	<i>Zone</i>	<i>Risk Ranking for Analysis</i>	<i>Map Number</i>	<i>Comments</i>
Domestic wastewater collection systems (sewer lines or lift stations)	D01	D1-1	A	Medium	2	
Domestic wastewater collection systems (sewer lines or lift stations)	D01	D1-10	A	Medium	2	
Domestic wastewater collection systems (sewer lines or lift stations)	D01	D1-2	A	Medium	2	
Domestic wastewater collection systems (sewer lines or lift stations)	D01	D1-3	A	Medium	2	
Domestic wastewater collection systems (sewer lines or lift stations)	D01	D1-4	A	Medium	2	
Domestic wastewater collection systems (sewer lines or lift stations)	D01	D1-5	A	Medium	2	
Domestic wastewater collection systems (sewer lines or lift stations)	D01	D1-6	A	Medium	2	
Domestic wastewater collection systems (sewer lines or lift stations)	D01	D1-7	A	Medium	2	
Domestic wastewater collection systems (sewer lines or lift stations)	D01	D1-8	A	Medium	2	
Domestic wastewater collection systems (sewer lines or lift stations)	D01	D1-9	A	Medium	2	
Residential Areas	R01	R1-1	A	Low	3	
Residential Areas	R01	R1-1	A	Low	3	
Septic systems (serves one or more single-family homes)	R02	R2-1	A	Low	3	
Septic systems (serves one or more single-family homes)	R02	R2-2	A	Low	3	
Highways and roads, paved (cement or asphalt)	X20	X20-1	A	Low	2	
Highways and roads, paved (cement or asphalt)	X20	X20-2	A	Low	2	
Highways and roads, paved (cement or asphalt)	X20	X20-3	A	Low	2	
Highways and roads, paved (cement or asphalt)	X20	X20-4	A	Low	2	

Table 3 (continued)

*Contaminant Source Inventory and Risk Ranking for  
Riviera Terrace Trailer Court  
Sources of Nitrates/Nitrites*

PWSID 210451.001

<i>Contaminant Source Type</i>	<i>Contaminant Source ID</i>	<i>CS ID tag</i>	<i>Zone</i>	<i>Risk Ranking for Analysis</i>	<i>Map Number</i>	<i>Comments</i>
Highways and roads, paved (cement or asphalt)	X20	X20-5	A	Low	2	
Highways and roads, paved (cement or asphalt)	X20	X20-6	A	Low	2	
Highways and roads, paved (cement or asphalt)	X20	X20-7	A	Low	2	
Highways and roads, paved (cement or asphalt)	X20	X20-8	A	Low	2	
Highways and roads, paved (cement or asphalt)	X20	X20-9	A	Low	2	
Domestic wastewater collection systems (sewer lines or lift stations)	D01	D1-11	B	Medium	2	
Domestic wastewater collection systems (sewer lines or lift stations)	D01	D1-12	B	Medium	2	
Domestic wastewater collection systems (sewer lines or lift stations)	D01	D1-13	B	Medium	2	
Domestic wastewater collection systems (sewer lines or lift stations)	D01	D1-14	B	Medium	2	
Domestic wastewater collection systems (sewer lines or lift stations)	D01	D1-15	B	Medium	2	
Domestic wastewater collection systems (sewer lines or lift stations)	D01	D1-16	B	Medium	2	
Domestic wastewater collection systems (sewer lines or lift stations)	D01	D1-17	B	Medium	2	
Residential Areas	R01	R1-2	B	Low	3	
Residential Areas	R01	R1-2	B	Low	3	
Highways and roads, paved (cement or asphalt)	X20	X20-10	B	Low	2	
Highways and roads, paved (cement or asphalt)	X20	X20-11	B	Low	2	
Highways and roads, paved (cement or asphalt)	X20	X20-12	B	Low	2	
Highways and roads, paved (cement or asphalt)	X20	X20-13	B	Low	2	
Highways and roads, paved (cement or asphalt)	X20	X20-14	B	Low	2	
Highways and roads, paved (cement or asphalt)	X20	X20-15	B	Low	2	

Table 3 (continued)

Contaminant Source Inventory and Risk Ranking for  
Riviera Terrace Trailer Court  
Sources of Nitrates/Nitrites

PWSID 210451.001

<i>Contaminant Source Type</i>	<i>Contaminant Source ID</i>	<i>CS ID tag</i>	<i>Zone</i>	<i>Risk Ranking for Analysis</i>	<i>Map Number</i>	<i>Comments</i>
Municipal or city parks (with green areas)	X04	X4-1	B	Medium	3	
Dog walking areas/foot trails	X46	X46-1	B	Low	3	
Dog walking areas/foot trails	X46	X46-2	B	Low	3	
Residential Areas	R01	R1-3	C	Low	4	
Residential Areas	R01	R1-3	C	Low	4	
Municipal or city parks (with green areas)	X04	X4-2	C	Medium	4	
Dog walking areas/foot trails	X46	X46-3	C	Low	4	
Dog walking areas/foot trails	X46	X46-4	C	Low	4	
Dog walking areas/foot trails	X46	X46-5	C	Low	4	

**Table 4**

*Contaminant Source Inventory and Risk Ranking for  
Riviera Terrace Trailer Court  
Sources of Volatile Organic Chemicals*

**PWSID 210451.001**

<i>Contaminant Source Type</i>	<i>Contaminant Source ID</i>	<i>CS ID tag</i>	<i>Zone</i>	<i>Risk Ranking for Analysis</i>	<i>Map Number</i>	<i>Comments</i>
Domestic wastewater collection systems (sewer lines or lift stations)	D01	D1-1	A	Low	2	
Domestic wastewater collection systems (sewer lines or lift stations)	D01	D1-10	A	Low	2	
Domestic wastewater collection systems (sewer lines or lift stations)	D01	D1-2	A	Low	2	
Domestic wastewater collection systems (sewer lines or lift stations)	D01	D1-3	A	Low	2	
Domestic wastewater collection systems (sewer lines or lift stations)	D01	D1-4	A	Low	2	
Domestic wastewater collection systems (sewer lines or lift stations)	D01	D1-5	A	Low	2	
Domestic wastewater collection systems (sewer lines or lift stations)	D01	D1-6	A	Low	2	
Domestic wastewater collection systems (sewer lines or lift stations)	D01	D1-7	A	Low	2	
Domestic wastewater collection systems (sewer lines or lift stations)	D01	D1-8	A	Low	2	
Domestic wastewater collection systems (sewer lines or lift stations)	D01	D1-9	A	Low	2	
Residential Areas	R01	R1-1	A	Low	3	
Septic systems (serves one or more single-family homes)	R02	R2-1	A	Low	3	
Septic systems (serves one or more single-family homes)	R02	R2-2	A	Low	3	
Highways and roads, paved (cement or asphalt)	X20	X20-1	A	Low	2	
Highways and roads, paved (cement or asphalt)	X20	X20-2	A	Low	2	
Highways and roads, paved (cement or asphalt)	X20	X20-3	A	Low	2	
Highways and roads, paved (cement or asphalt)	X20	X20-4	A	Low	2	
Highways and roads, paved (cement or asphalt)	X20	X20-5	A	Low	2	

Table 4 (continued)

*Contaminant Source Inventory and Risk Ranking for  
Riviera Terrace Trailer Court  
Sources of Volatile Organic Chemicals*

PWSID 210451.001

<i>Contaminant Source Type</i>	<i>Contaminant Source ID</i>	<i>CS ID tag</i>	<i>Zone</i>	<i>Risk Ranking for Analysis</i>	<i>Map Number</i>	<i>Comments</i>
Highways and roads, paved (cement or asphalt)	X20	X20-6	A	Low	2	
Highways and roads, paved (cement or asphalt)	X20	X20-7	A	Low	2	
Highways and roads, paved (cement or asphalt)	X20	X20-8	A	Low	2	
Highways and roads, paved (cement or asphalt)	X20	X20-9	A	Low	2	
Domestic wastewater collection systems (sewer lines or lift stations)	D01	D1-11	B	Low	2	
Domestic wastewater collection systems (sewer lines or lift stations)	D01	D1-12	B	Low	2	
Domestic wastewater collection systems (sewer lines or lift stations)	D01	D1-13	B	Low	2	
Domestic wastewater collection systems (sewer lines or lift stations)	D01	D1-14	B	Low	2	
Domestic wastewater collection systems (sewer lines or lift stations)	D01	D1-15	B	Low	2	
Domestic wastewater collection systems (sewer lines or lift stations)	D01	D1-16	B	Low	2	
Domestic wastewater collection systems (sewer lines or lift stations)	D01	D1-17	B	Low	2	
Residential Areas	R01	R1-2	B	Low	3	
Highways and roads, paved (cement or asphalt)	X20	X20-10	B	Low	2	
Highways and roads, paved (cement or asphalt)	X20	X20-11	B	Low	2	
Highways and roads, paved (cement or asphalt)	X20	X20-12	B	Low	2	
Highways and roads, paved (cement or asphalt)	X20	X20-13	B	Low	2	
Highways and roads, paved (cement or asphalt)	X20	X20-14	B	Low	2	
Highways and roads, paved (cement or asphalt)	X20	X20-15	B	Low	2	
Residential Areas	R01	R1-3	C	Low	4	
Injection wells (Class V) Motor Vehicle Waste Disposal Well	D42	D42-1	D	High	5	



Table 4 (continued)

Contaminant Source Inventory and Risk Ranking for  
Riviera Terrace Trailer Court  
Sources of Volatile Organic Chemicals

PWSID 210451.001

<i>Contaminant Source Type</i>	<i>Contaminant Source ID</i>	<i>CS ID tag</i>	<i>Zone</i>	<i>Risk Ranking for Analysis</i>	<i>Map Number</i>	<i>Comments</i>
--------------------------------	------------------------------	------------------	-------------	----------------------------------	-------------------	-----------------

---

*Contaminant Source Inventory and Risk Ranking for  
Riviera Terrace Trailer Court*

**PWSID 210451.001**

**Table 5**

*Sources of Heavy Metals, Cyanide and Other Inorganic Chemicals*

<i>Contaminant Source Type</i>	<i>Contaminant Source ID</i>	<i>CS ID tag</i>	<i>Zone</i>	<i>Risk Ranking for Analysis</i>	<i>Map Number</i>	<i>Comments</i>
Domestic wastewater collection systems (sewer lines or lift stations)	D01	D1-1	A	Low	2	
Domestic wastewater collection systems (sewer lines or lift stations)	D01	D1-10	A	Low	2	
Domestic wastewater collection systems (sewer lines or lift stations)	D01	D1-2	A	Low	2	
Domestic wastewater collection systems (sewer lines or lift stations)	D01	D1-3	A	Low	2	
Domestic wastewater collection systems (sewer lines or lift stations)	D01	D1-4	A	Low	2	
Domestic wastewater collection systems (sewer lines or lift stations)	D01	D1-5	A	Low	2	
Domestic wastewater collection systems (sewer lines or lift stations)	D01	D1-6	A	Low	2	
Domestic wastewater collection systems (sewer lines or lift stations)	D01	D1-7	A	Low	2	
Domestic wastewater collection systems (sewer lines or lift stations)	D01	D1-8	A	Low	2	
Domestic wastewater collection systems (sewer lines or lift stations)	D01	D1-9	A	Low	2	
Residential Areas	R01	R1-1	A	Low	3	
Septic systems (serves one or more single-family homes)	R02	R2-1	A	Low	3	
Septic systems (serves one or more single-family homes)	R02	R2-2	A	Low	3	
Highways and roads, paved (cement or asphalt)	X20	X20-1	A	Low	2	
Highways and roads, paved (cement or asphalt)	X20	X20-2	A	Low	2	
Highways and roads, paved (cement or asphalt)	X20	X20-3	A	Low	2	
Highways and roads, paved (cement or asphalt)	X20	X20-4	A	Low	2	
Highways and roads, paved (cement or asphalt)	X20	X20-5	A	Low	2	

Table 5 (continued)

*Contaminant Source Inventory and Risk Ranking for  
Riviera Terrace Trailer Court  
Sources of Heavy Metals, Cyanide and Other Inorganic Chemicals*

PWSID 210451.001

<i>Contaminant Source Type</i>	<i>Contaminant Source ID</i>	<i>CS ID tag</i>	<i>Zone</i>	<i>Risk Ranking for Analysis</i>	<i>Map Number</i>	<i>Comments</i>
Highways and roads, paved (cement or asphalt)	X20	X20-6	A	Low	2	
Highways and roads, paved (cement or asphalt)	X20	X20-7	A	Low	2	
Highways and roads, paved (cement or asphalt)	X20	X20-8	A	Low	2	
Highways and roads, paved (cement or asphalt)	X20	X20-9	A	Low	2	
Domestic wastewater collection systems (sewer lines or lift stations)	D01	D1-11	B	Low	2	
Domestic wastewater collection systems (sewer lines or lift stations)	D01	D1-12	B	Low	2	
Domestic wastewater collection systems (sewer lines or lift stations)	D01	D1-13	B	Low	2	
Domestic wastewater collection systems (sewer lines or lift stations)	D01	D1-14	B	Low	2	
Domestic wastewater collection systems (sewer lines or lift stations)	D01	D1-15	B	Low	2	
Domestic wastewater collection systems (sewer lines or lift stations)	D01	D1-16	B	Low	2	
Domestic wastewater collection systems (sewer lines or lift stations)	D01	D1-17	B	Low	2	
Residential Areas	R01	R1-2	B	Low	3	
Highways and roads, paved (cement or asphalt)	X20	X20-10	B	Low	2	
Highways and roads, paved (cement or asphalt)	X20	X20-11	B	Low	2	
Highways and roads, paved (cement or asphalt)	X20	X20-12	B	Low	2	
Highways and roads, paved (cement or asphalt)	X20	X20-13	B	Low	2	
Highways and roads, paved (cement or asphalt)	X20	X20-14	B	Low	2	
Highways and roads, paved (cement or asphalt)	X20	X20-15	B	Low	2	
Residential Areas	R01	R1-3	C	Low	4	
Injection wells (Class V) Motor Vehicle Waste Disposal Well	D42	D42-1	D	High	5	

*Table 5 (continued)*

*Contaminant Source Inventory and Risk Ranking for  
Riviera Terrace Trailer Court  
Sources of Heavy Metals, Cyanide and Other Inorganic Chemicals*

*PWSID 210451.001*

<i>Contaminant Source Type</i>	<i>Contaminant Source ID</i>	<i>CS ID tag</i>	<i>Zone</i>	<i>Risk Ranking for Analysis</i>	<i>Map Number</i>	<i>Comments</i>
--------------------------------	------------------------------	------------------	-------------	----------------------------------	-------------------	-----------------

**Table 6**

*Contaminant Source Inventory and Risk Ranking for  
Riviera Terrace Trailer Court  
Sources of Synthetic Organic Chemicals*

**PWSID 210451.001**

<i>Contaminant Source Type</i>	<i>Contaminant Source ID</i>	<i>CS ID tag</i>	<i>Zone</i>	<i>Risk Ranking for Analysis</i>	<i>Map Number</i>	<i>Comments</i>
Domestic wastewater collection systems (sewer lines or lift stations)	D01	D1-1	A	Low	2	
Domestic wastewater collection systems (sewer lines or lift stations)	D01	D1-10	A	Low	2	
Domestic wastewater collection systems (sewer lines or lift stations)	D01	D1-2	A	Low	2	
Domestic wastewater collection systems (sewer lines or lift stations)	D01	D1-3	A	Low	2	
Domestic wastewater collection systems (sewer lines or lift stations)	D01	D1-4	A	Low	2	
Domestic wastewater collection systems (sewer lines or lift stations)	D01	D1-5	A	Low	2	
Domestic wastewater collection systems (sewer lines or lift stations)	D01	D1-6	A	Low	2	
Domestic wastewater collection systems (sewer lines or lift stations)	D01	D1-7	A	Low	2	
Domestic wastewater collection systems (sewer lines or lift stations)	D01	D1-8	A	Low	2	
Domestic wastewater collection systems (sewer lines or lift stations)	D01	D1-9	A	Low	2	
Residential Areas	R01	R1-1	A	Low	3	
Residential Areas	R01	R1-1	A	Low	3	
Septic systems (serves one or more single-family homes)	R02	R2-1	A	Low	3	
Septic systems (serves one or more single-family homes)	R02	R2-2	A	Low	3	
Domestic wastewater collection systems (sewer lines or lift stations)	D01	D1-11	B	Low	2	
Domestic wastewater collection systems (sewer lines or lift stations)	D01	D1-12	B	Low	2	

Table 6 (continued)

Contaminant Source Inventory and Risk Ranking for  
Riviera Terrace Trailer Court  
Sources of Synthetic Organic Chemicals

PWSID 210451.001

<i>Contaminant Source Type</i>	<i>Contaminant Source ID</i>	<i>CS ID tag</i>	<i>Zone</i>	<i>Risk Ranking for Analysis</i>	<i>Map Number</i>	<i>Comments</i>
Domestic wastewater collection systems (sewer lines or lift stations)	D01	D1-13	B	Low	2	
Domestic wastewater collection systems (sewer lines or lift stations)	D01	D1-14	B	Low	2	
Domestic wastewater collection systems (sewer lines or lift stations)	D01	D1-15	B	Low	2	
Domestic wastewater collection systems (sewer lines or lift stations)	D01	D1-16	B	Low	2	
Domestic wastewater collection systems (sewer lines or lift stations)	D01	D1-17	B	Low	2	
Residential Areas	R01	R1-2	B	Low	3	
Residential Areas	R01	R1-2	B	Low	3	
Municipal or city parks (with green areas)	X04	X4-1	B	Low	3	
Residential Areas	R01	R1-3	C	Low	4	
Residential Areas	R01	R1-3	C	Low	4	
Municipal or city parks (with green areas)	X04	X4-2	C	Low	4	
Public utility easements/corridors	X42	X42-1	D	High	5	
Public utility easements/corridors	X42	X42-2	D	High	5	
Public utility easements/corridors	X42	X42-3	D	High	5	

**Table 7**

*Contaminant Source Inventory and Risk Ranking for  
Riviera Terrace Trailer Court  
Sources of Other Organic Chemicals*

**PWSID 210451.001**

<i>Contaminant Source Type</i>	<i>Contaminant Source ID</i>	<i>CS ID tag</i>	<i>Zone</i>	<i>Risk Ranking for Analysis</i>	<i>Map Number</i>	<i>Comments</i>
Domestic wastewater collection systems (sewer lines or lift stations)	D01	D1-1	A	Low	2	
Domestic wastewater collection systems (sewer lines or lift stations)	D01	D1-10	A	Low	2	
Domestic wastewater collection systems (sewer lines or lift stations)	D01	D1-2	A	Low	2	
Domestic wastewater collection systems (sewer lines or lift stations)	D01	D1-3	A	Low	2	
Domestic wastewater collection systems (sewer lines or lift stations)	D01	D1-4	A	Low	2	
Domestic wastewater collection systems (sewer lines or lift stations)	D01	D1-5	A	Low	2	
Domestic wastewater collection systems (sewer lines or lift stations)	D01	D1-6	A	Low	2	
Domestic wastewater collection systems (sewer lines or lift stations)	D01	D1-7	A	Low	2	
Domestic wastewater collection systems (sewer lines or lift stations)	D01	D1-8	A	Low	2	
Domestic wastewater collection systems (sewer lines or lift stations)	D01	D1-9	A	Low	2	
Residential Areas	R01	R1-1	A	Low	3	
Highways and roads, paved (cement or asphalt)	X20	X20-1	A	Low	2	
Highways and roads, paved (cement or asphalt)	X20	X20-2	A	Low	2	
Highways and roads, paved (cement or asphalt)	X20	X20-3	A	Low	2	
Highways and roads, paved (cement or asphalt)	X20	X20-4	A	Low	2	
Highways and roads, paved (cement or asphalt)	X20	X20-5	A	Low	2	
Highways and roads, paved (cement or asphalt)	X20	X20-6	A	Low	2	
Highways and roads, paved (cement or asphalt)	X20	X20-7	A	Low	2	
Highways and roads, paved (cement or asphalt)	X20	X20-8	A	Low	2	

Table 7 (continued)

*Contaminant Source Inventory and Risk Ranking for  
Riviera Terrace Trailer Court  
Sources of Other Organic Chemicals*

PWSID 210451.001

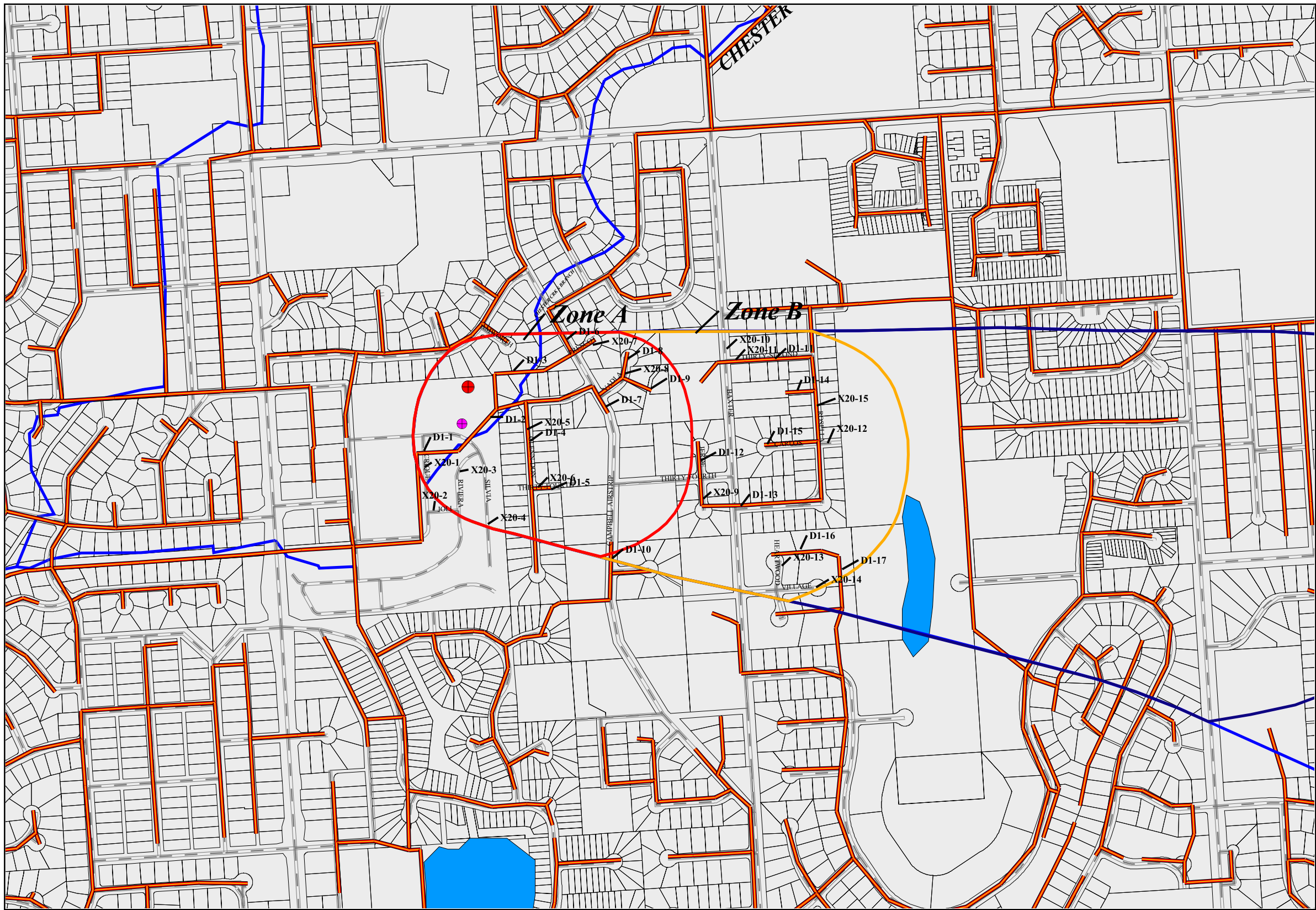
<i>Contaminant Source Type</i>	<i>Contaminant Source ID</i>	<i>CS ID tag</i>	<i>Zone</i>	<i>Risk Ranking for Analysis</i>	<i>Map Number</i>	<i>Comments</i>
Highways and roads, paved (cement or asphalt)	X20	X20-9	A	Low	2	
Domestic wastewater collection systems (sewer lines or lift stations)	D01	D1-11	B	Low	2	
Domestic wastewater collection systems (sewer lines or lift stations)	D01	D1-12	B	Low	2	
Domestic wastewater collection systems (sewer lines or lift stations)	D01	D1-13	B	Low	2	
Domestic wastewater collection systems (sewer lines or lift stations)	D01	D1-14	B	Low	2	
Domestic wastewater collection systems (sewer lines or lift stations)	D01	D1-15	B	Low	2	
Domestic wastewater collection systems (sewer lines or lift stations)	D01	D1-16	B	Low	2	
Domestic wastewater collection systems (sewer lines or lift stations)	D01	D1-17	B	Low	2	
Residential Areas	R01	R1-2	B	Low	3	
Highways and roads, paved (cement or asphalt)	X20	X20-10	B	Low	2	
Highways and roads, paved (cement or asphalt)	X20	X20-11	B	Low	2	
Highways and roads, paved (cement or asphalt)	X20	X20-12	B	Low	2	
Highways and roads, paved (cement or asphalt)	X20	X20-13	B	Low	2	
Highways and roads, paved (cement or asphalt)	X20	X20-14	B	Low	2	
Highways and roads, paved (cement or asphalt)	X20	X20-15	B	Low	2	
Residential Areas	R01	R1-3	C	Low	4	
Injection wells (Class V) Motor Vehicle Waste Disposal Well	D42	D42-1	D	High	5	



## **APPENDIX C**

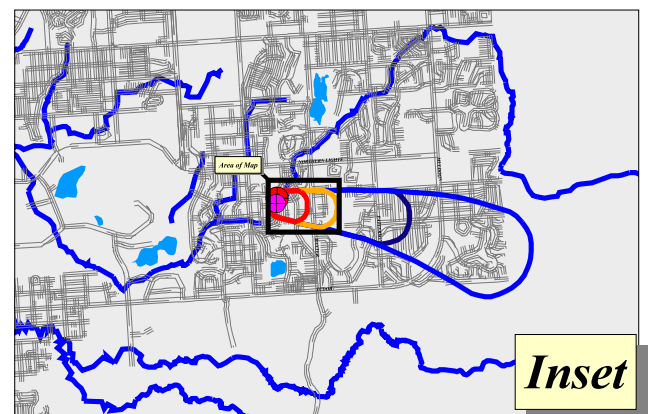
### **Riviera Terrace Trailer Court Drinking Water Protection Area and Potential and Existing Contaminant Sources (Maps 2 - 5)**

# Drinking Water Protection Area for Riviera Terrace Trailer Court and Potential and Existing Sources of Contamination




**Legend**

- Riviera Terrace Trailer Court
- Well #1
- Well #2
- Zone A Protection Area
- Several Months Travel Time
- Zone B Protection Area
- Less than 2 Years Travel Time
- Zone C Protection Area
- Less than 5 Years Travel Time
- Zone D Protection Area
- Less than 10 Years Travel Time
- Sewers (D1)
- Roads
- Lakes
- Streams
- MOA Land Parcels




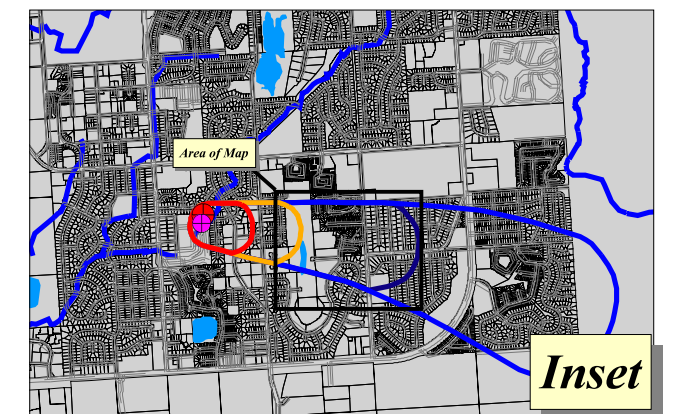
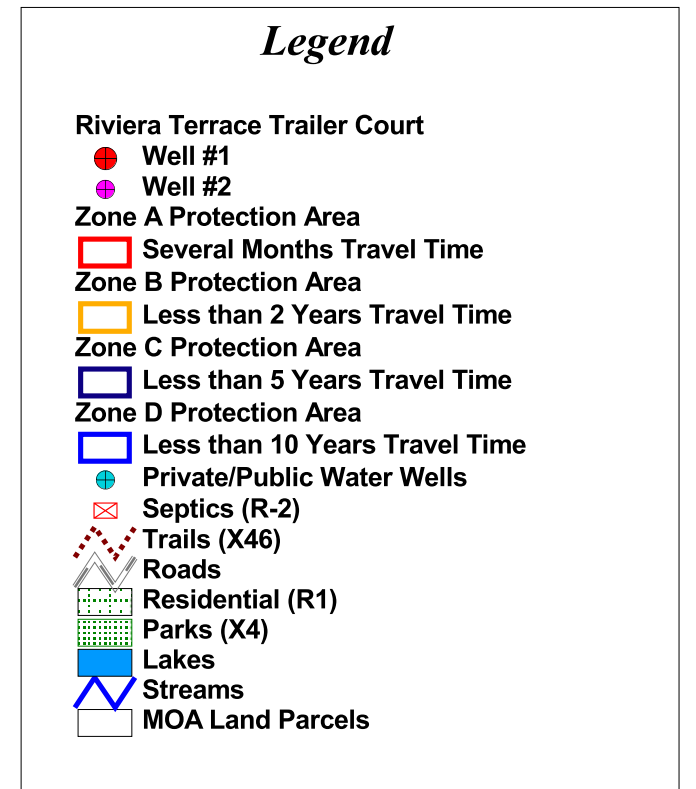
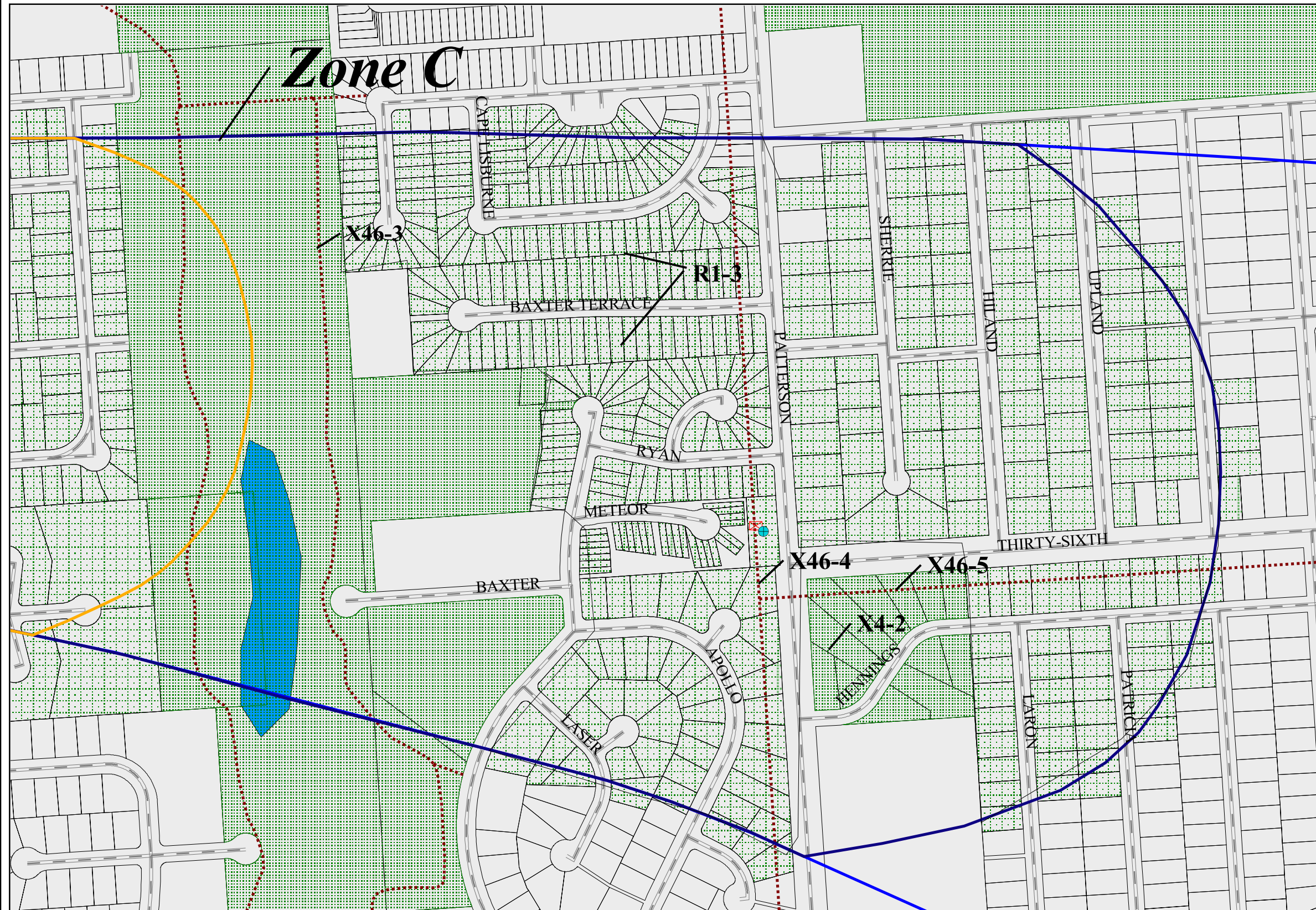
200 0 200 400 Feet

PWSID 210451.001 and 210451.002



# Map 2


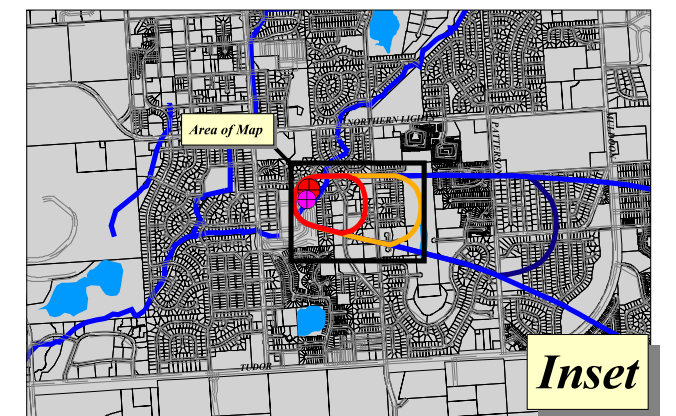
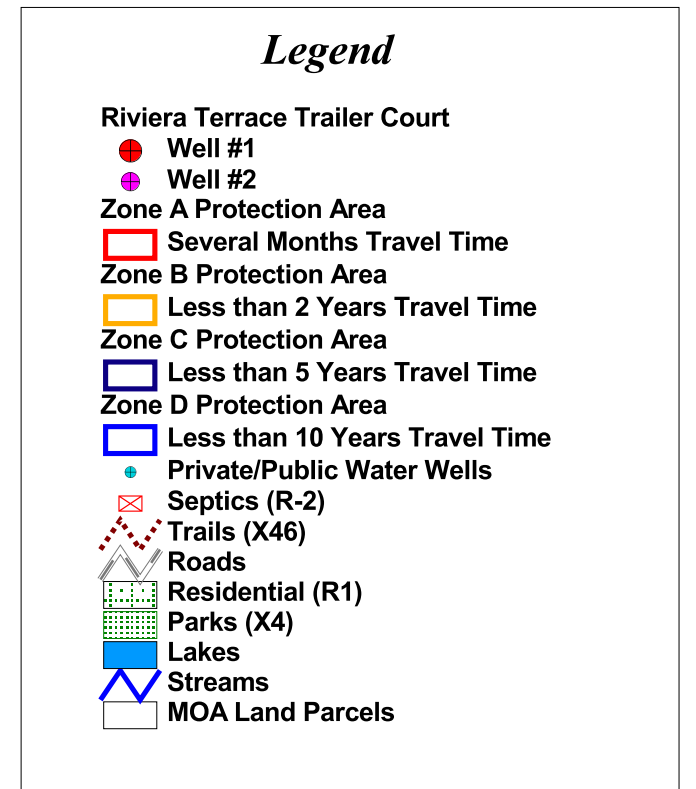
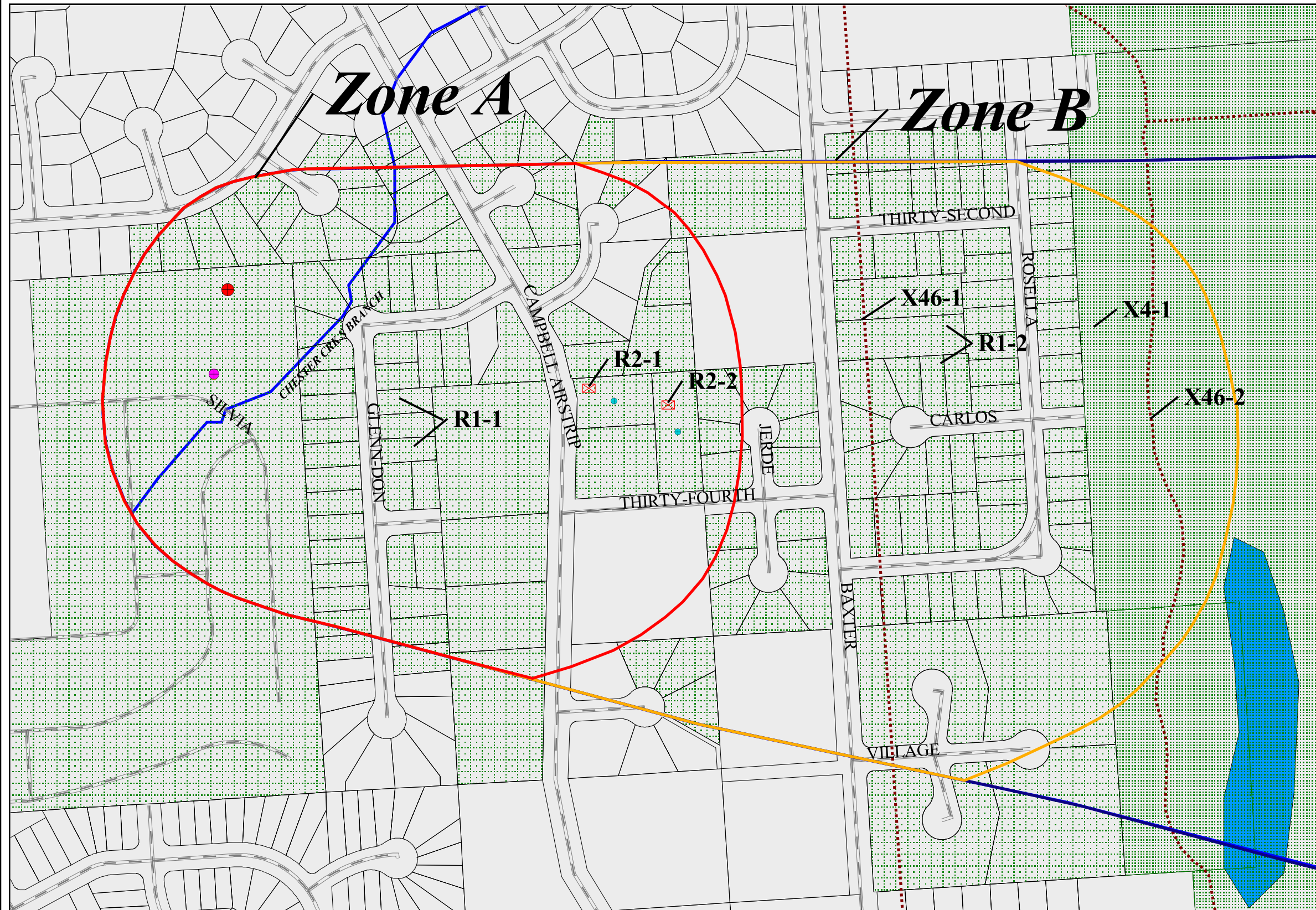
# Drinking Water Protection Area for Riviera Terrace Trailer Court and Potential and Existing Sources of Contamination



PWSID 210451.001 and 210451.002

# Map 4

# Drinking Water Protection Area for Riviera Terrace Trailer Court and Potential and Existing Sources of Contamination

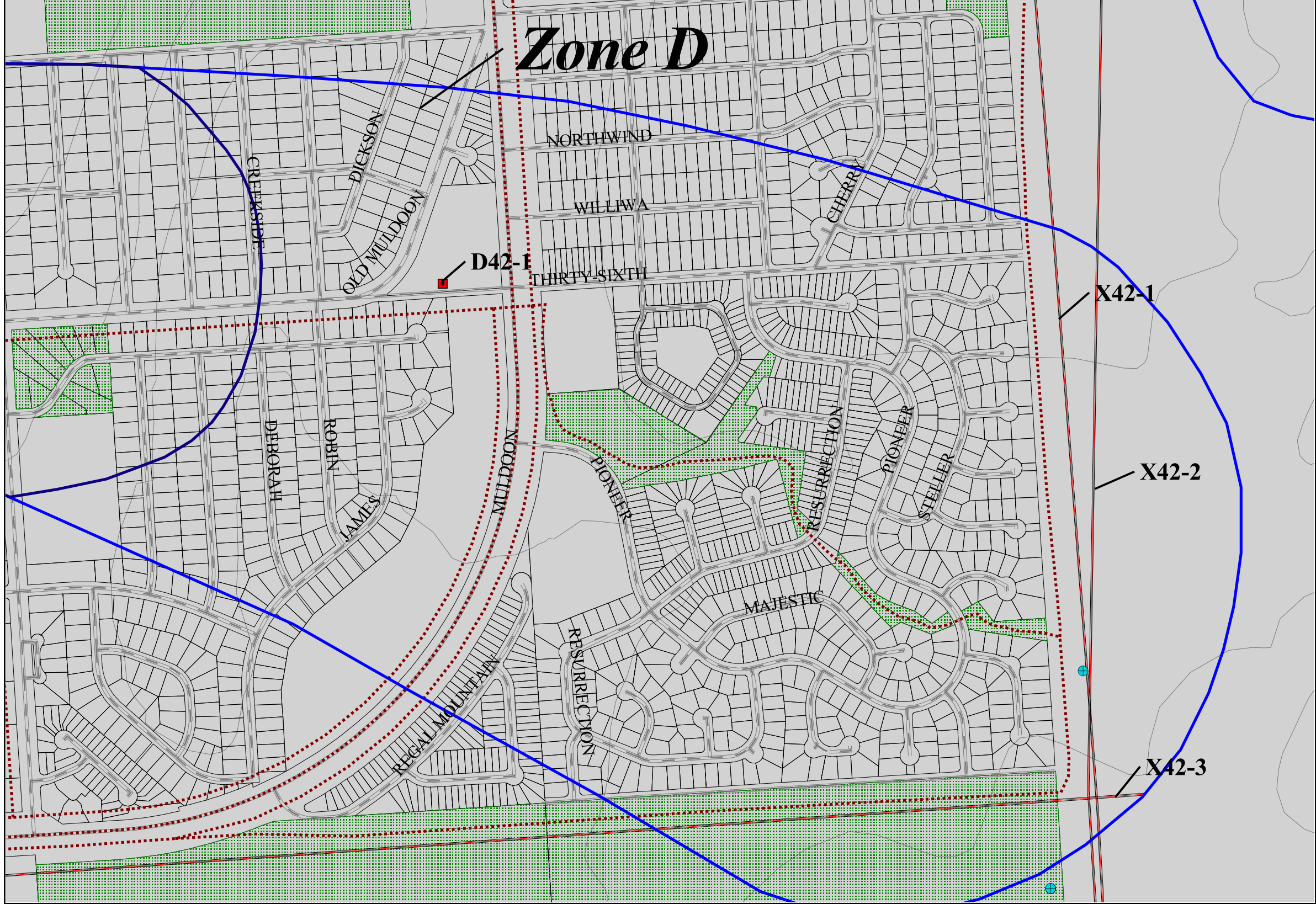


200 0 200 400 Feet

PWSID 210451.001 and 210451.002

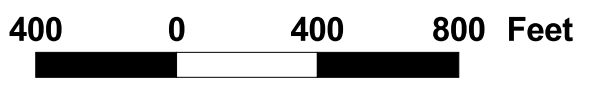

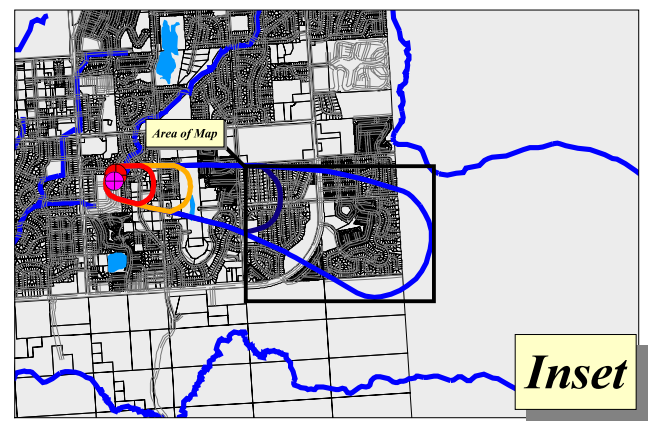
# Map 3

# Drinking Water Protection Area for Riviera Terrace Trailer Court and Potential and Existing Sources of Contamination



### Legend

- Zone A Protection Area  
Several Months Travel Time
- Zone B Protection Area  
Less than 2 Years Travel Time
- Zone C Protection Area  
Less than 5 Years Travel Time
- Zone D Protection Area  
Less than 10 Years Travel Time
- Private/Public Water Wells
- Contaminant Sources
- Injection wells (Class V) Motor vehicle waste disposal (D42)
- Trails (X46)
- Public utility easements/corridors (X42)
- Roads
- Parks (X4)
- Lakes
- Streams
- MOA Land Parcels
- Elevation Contours



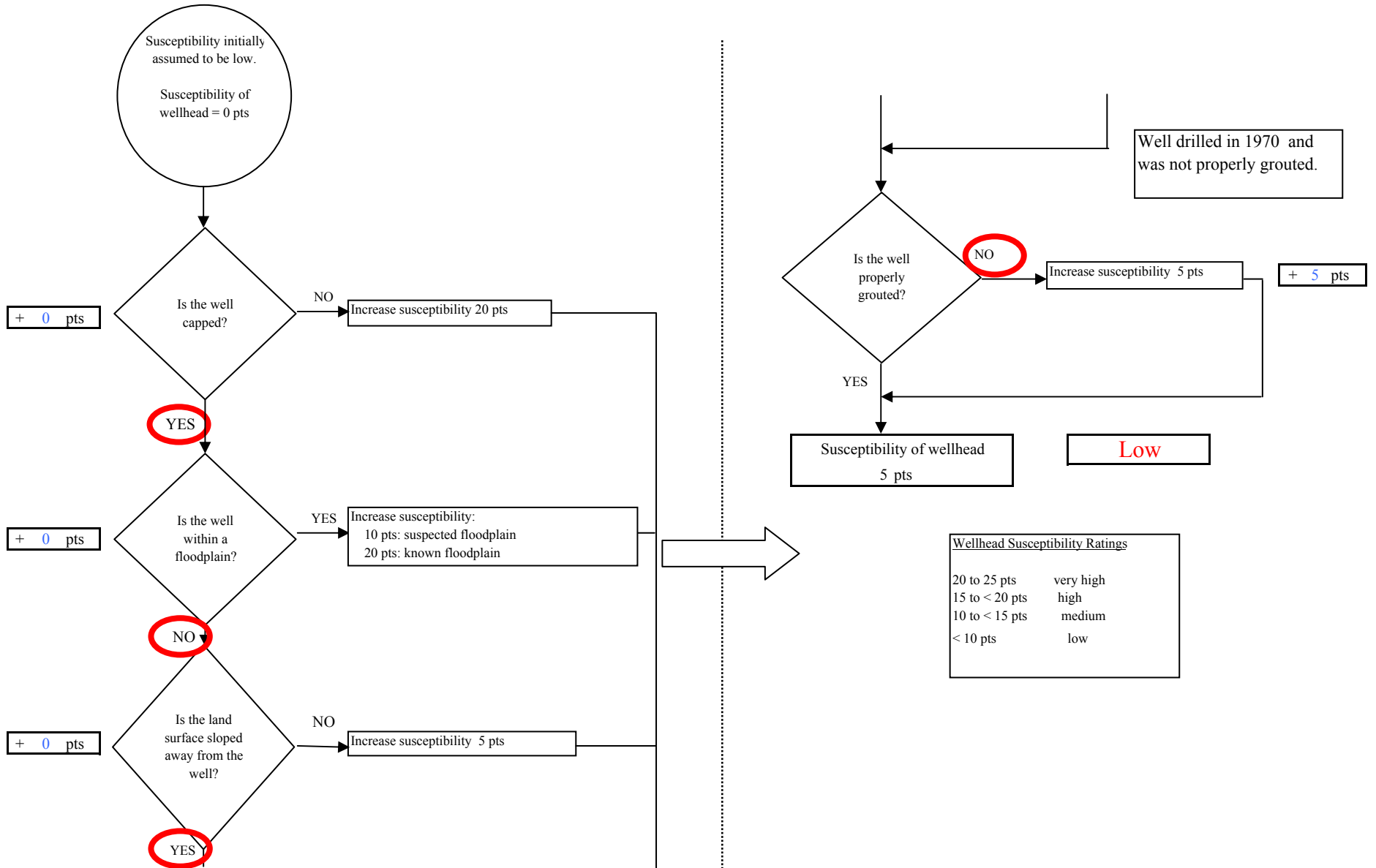
PWSID 210451.001 and 210451.002

# Map 5

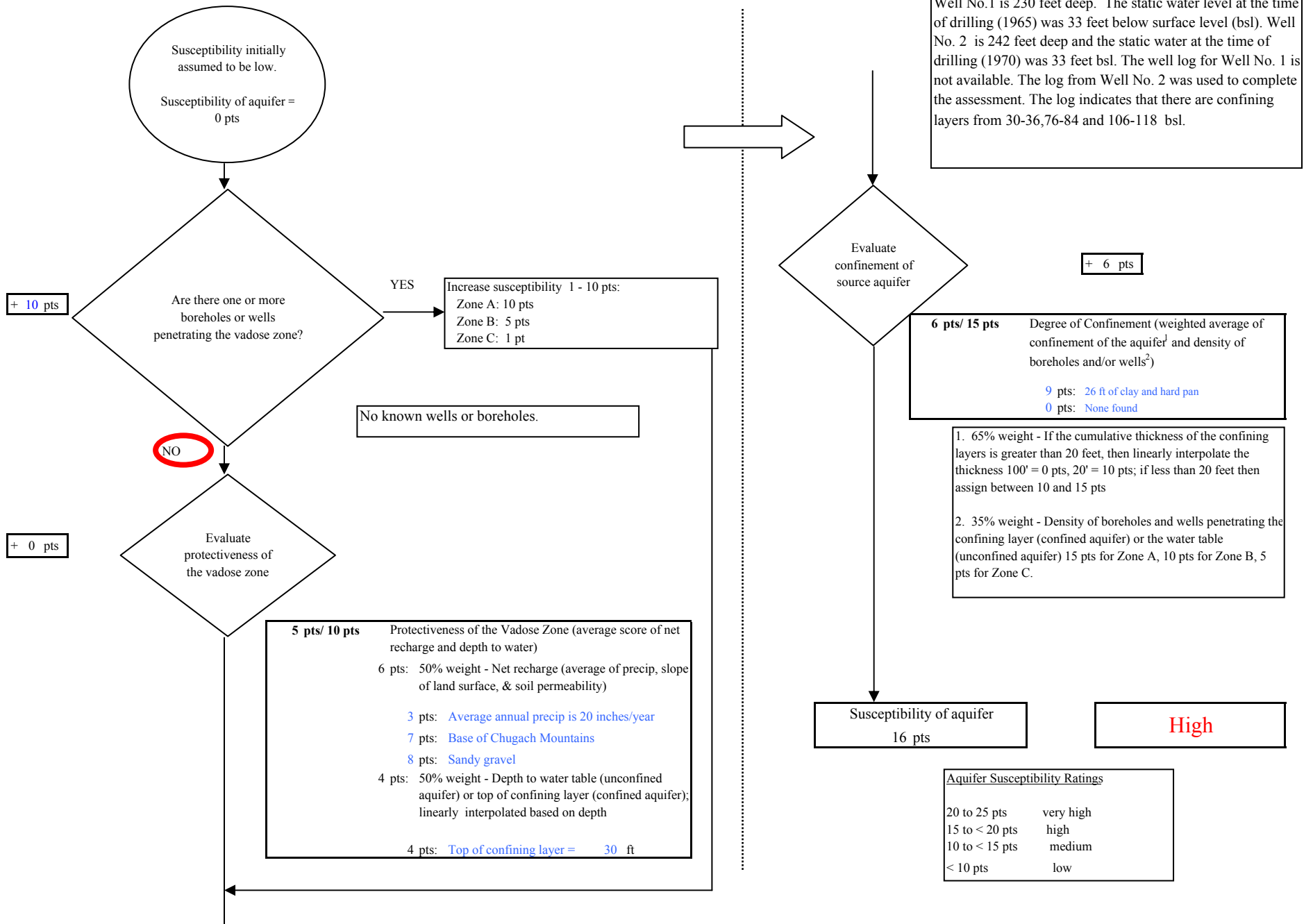
## **APPENDIX D**

### **Vulnerability Analysis for Riviera Terrace Trailer Court (Charts 1-14)**

**Chart 1. Susceptibility of the wellhead - Riviera Terrace Trailer Court**

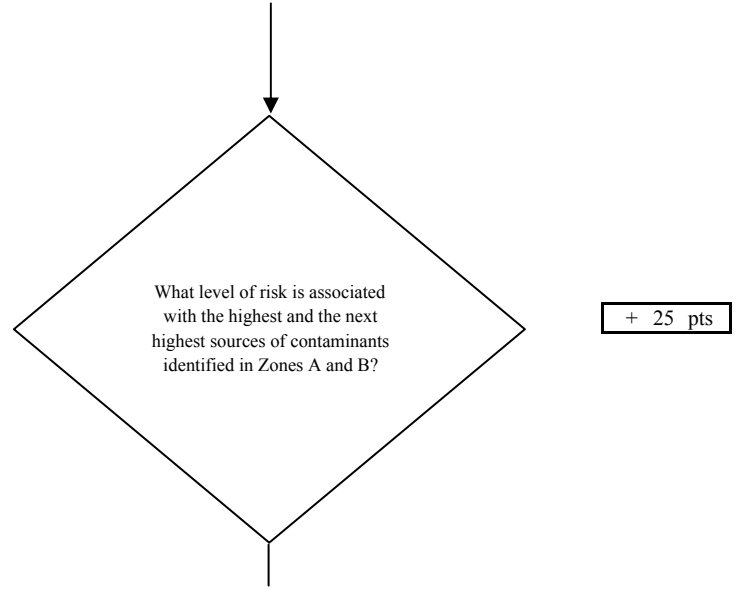
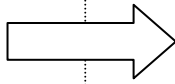
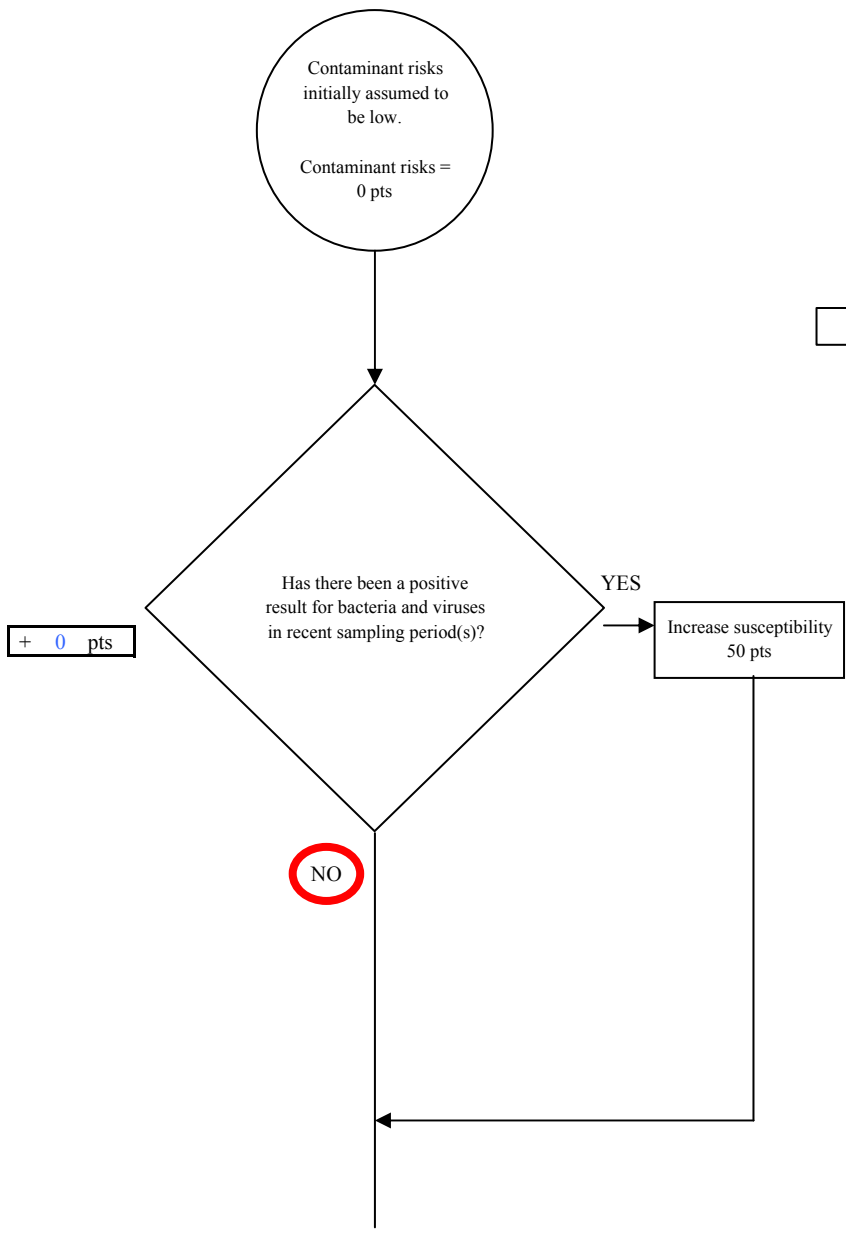


**Chart 2. Susceptibility of the aquifer - Riviera Terrace Trailer Court**





**Chart 3. Contaminant risks for Riviera Terrace Trailer Court- Bacteria & Viruses**



Risk Rankings for Contaminant Sources Identified in Zones A and B

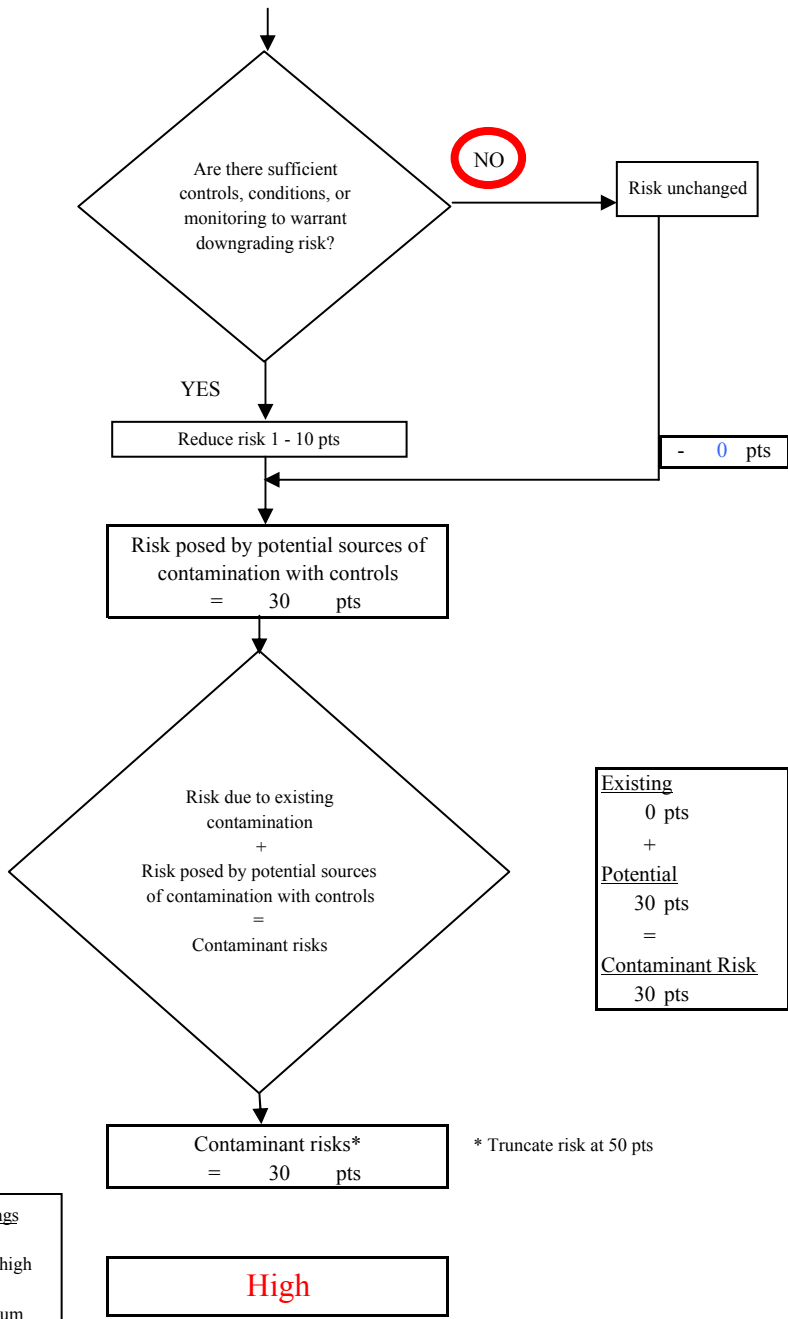
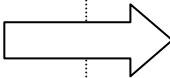
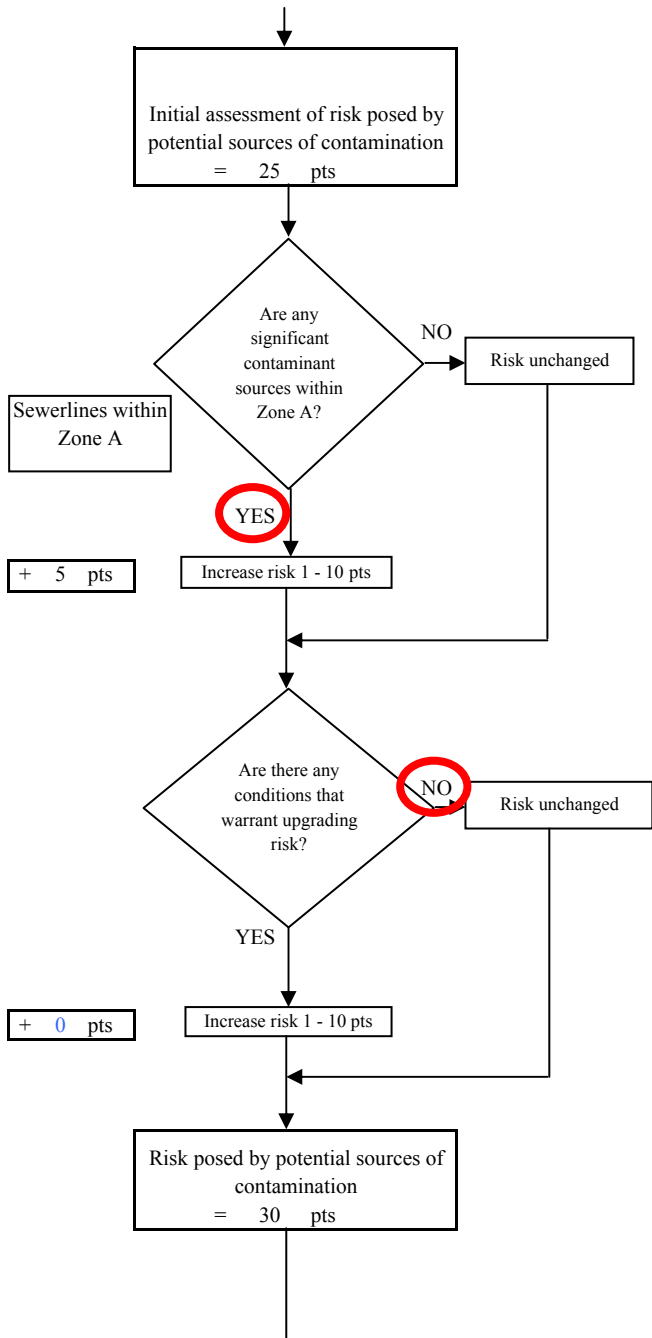
	Zone A	Zone B	Total
Very High(s)	0	0	0
High(s)	0	0	0
Medium(s)	1	2	3
Low(s)	4	5	9

	LOW 10 pts	MEDIUM 20 pts	HIGH 30 pts	VERY HIGH 40 pts
LOW	≥ 10 sources + 10 pts	≥ 10 sources + 5 pts	≥ 20 sources + 5 pts	----
MEDIUM	----	≥ 2 sources + 5 pts	≥ 5 sources + 5 pts	≥ 10 sources + 5 pts
HIGH	----	----	≥ 1 source + 10 pts	≥ 2 sources + 10 pts
VERY HIGH	----	----	----	≥ 1 source + 10 pts

Matrix Score 25

Note: Septic systems, sewerlines, and roads are each assigned a risk ranking for each individual contaminant source in the CSI. The VA, however, counts these contaminant sources as a group and assigns a calculated number of either "lows" or "mediums" based on the density.

**Chart 3. Contaminant risks for Riviera Terrace Trailer Court- Bacteria & Viruses**



Existing	0 pts
+	
Potential	30 pts
=	
Contaminant Risk	30 pts

Contaminant Risk Ratings	
40 to 50 pts	very high
30 to < 40 pts	high
20 to < 30 pts	medium
< 20 pts	low

\* Truncate risk at 50 pts

**Chart 4. Vulnerability analysis for Riviera Terrace Trailer Court- Bacteria & Viruses**

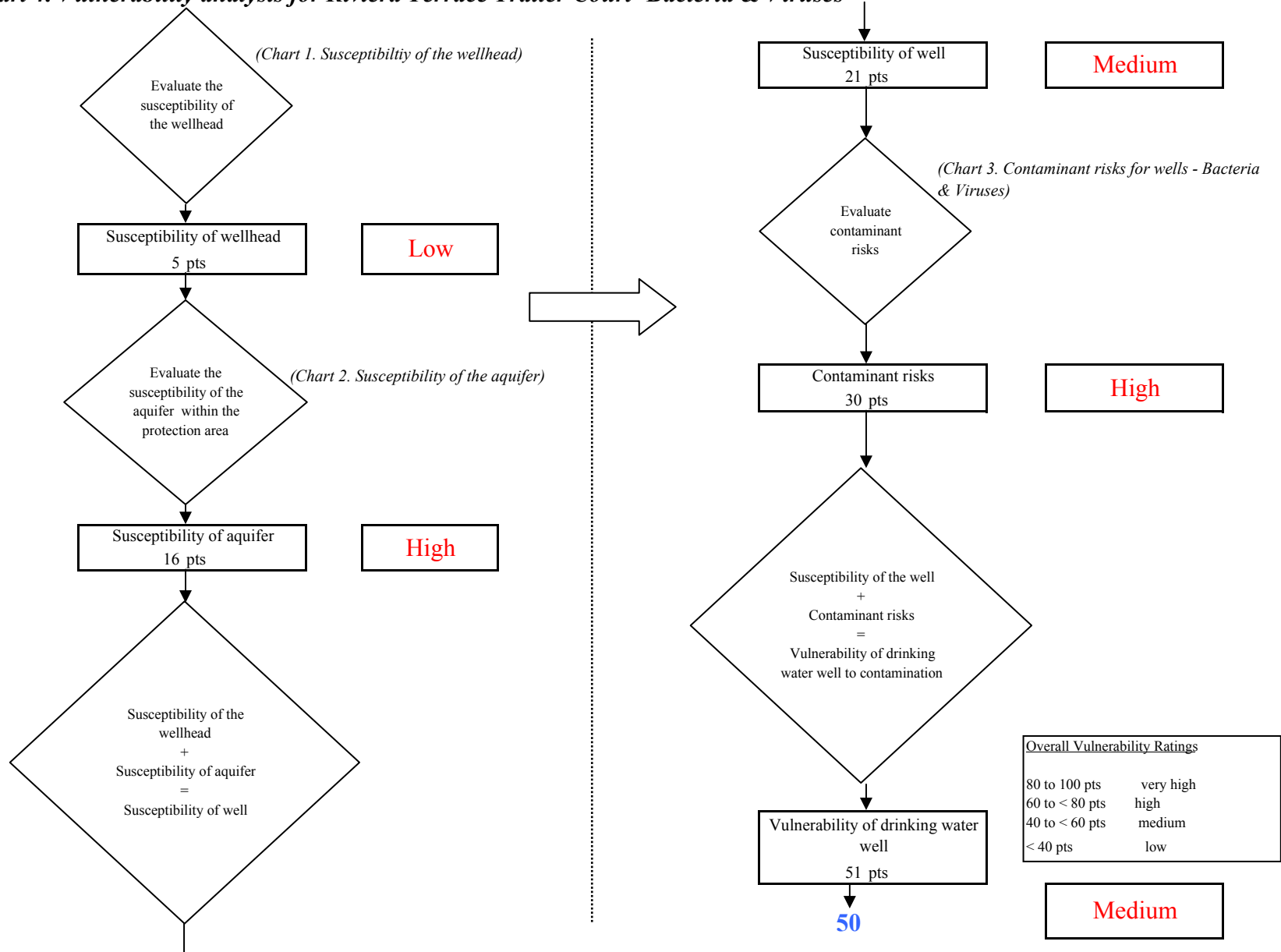
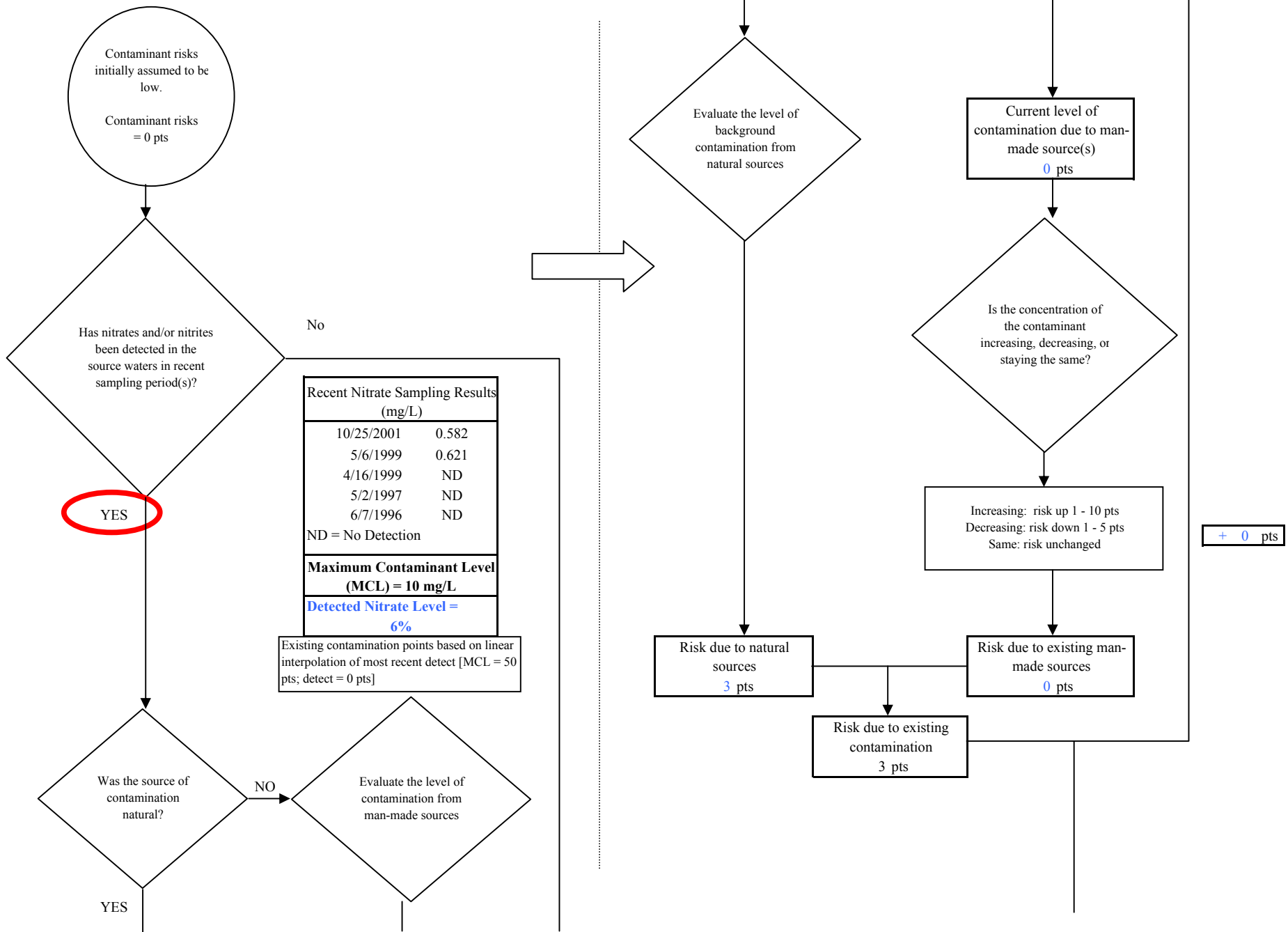
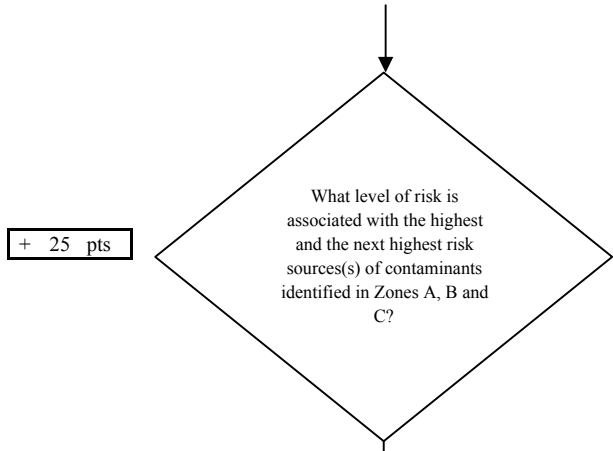


Chart 5. Contaminant risks for Riviera Terrace Trailer Court- Nitrates and Nitrites



**Chart 5. Contaminant risks for Riviera Terrace Trailer Court- Nitrates and Nitrites**



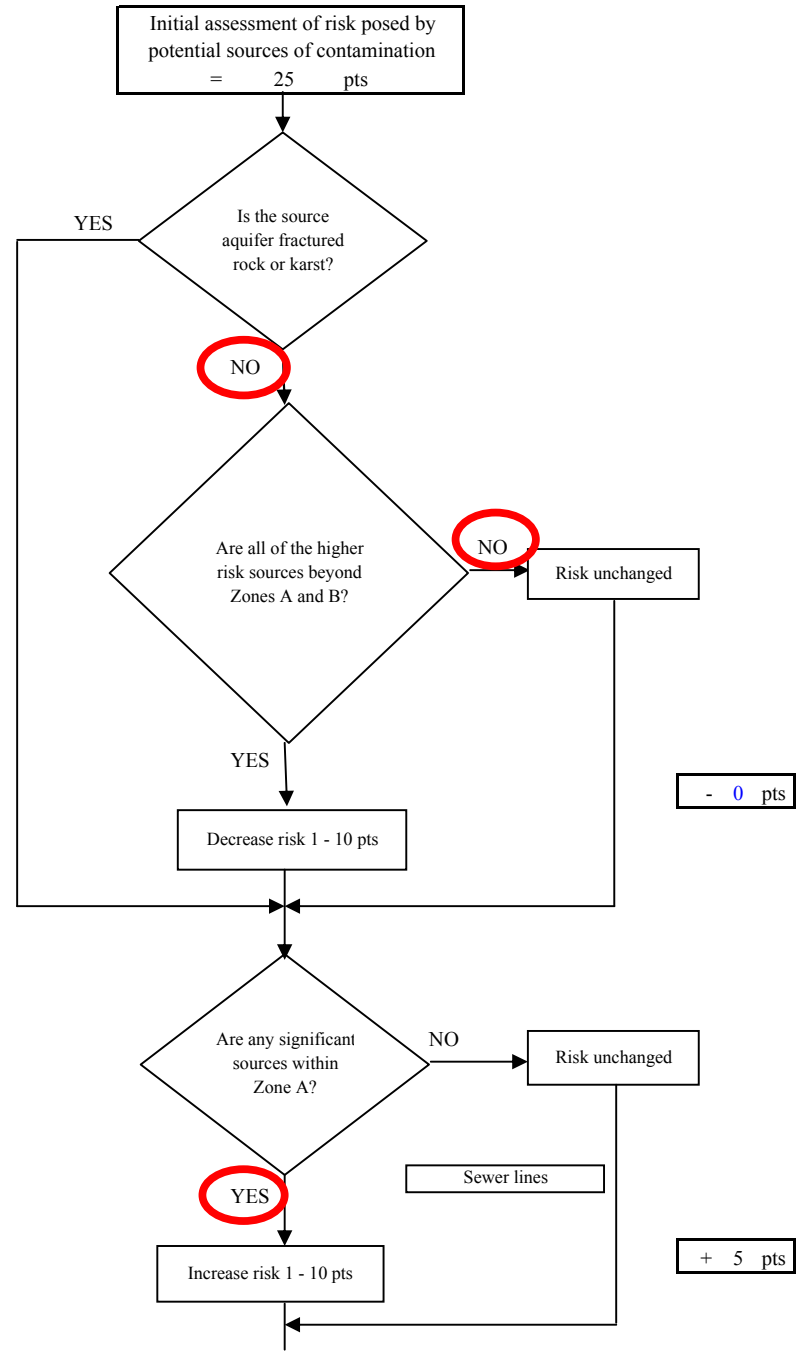
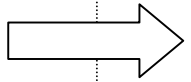
+ 25 pts

Risk Levels for Contaminant Sources identified in Zones A, B and C			
	Zone A	Zones B&C	Total
Very Highs(s)	0	0	0
High(s)	0	0	0
Medium(s)	1	2	3
Low(s)	5	12	17

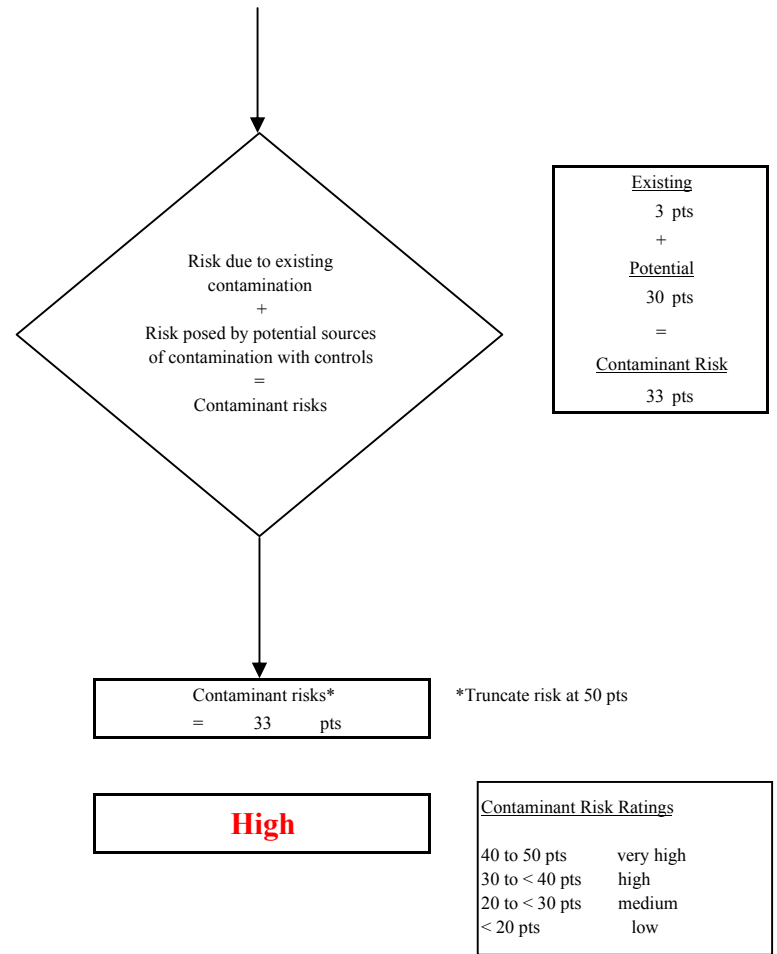
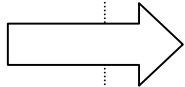
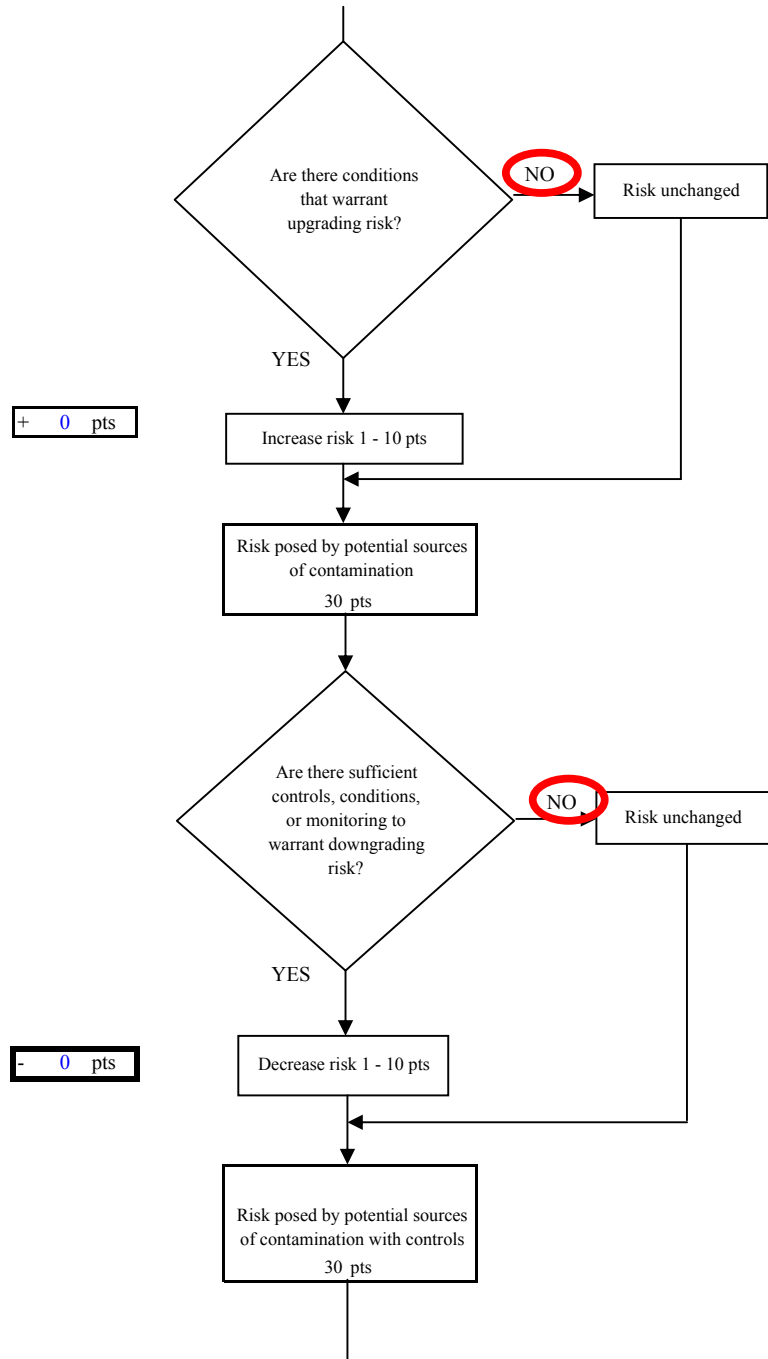
	LOW 10 pts	MEDIUM 20 pts	HIGH 30 pts	VERY HIGH 40 pts
LOW	≥ 10 sources + 10 pts	≥ 10 sources + 5 pts	≥ 20 sources + 5 pts	----
MEDIUM	----	≥ 2 sources + 5 pts	≥ 5 sources + 5 pts	≥ 10 sources + 5 pts
HIGH	----	----	≥ 1 source + 10 pts	≥ 2 sources + 10 pts
VERY HIGH	----	----	----	≥ 1 source + 10 pts

Matrix Score 25

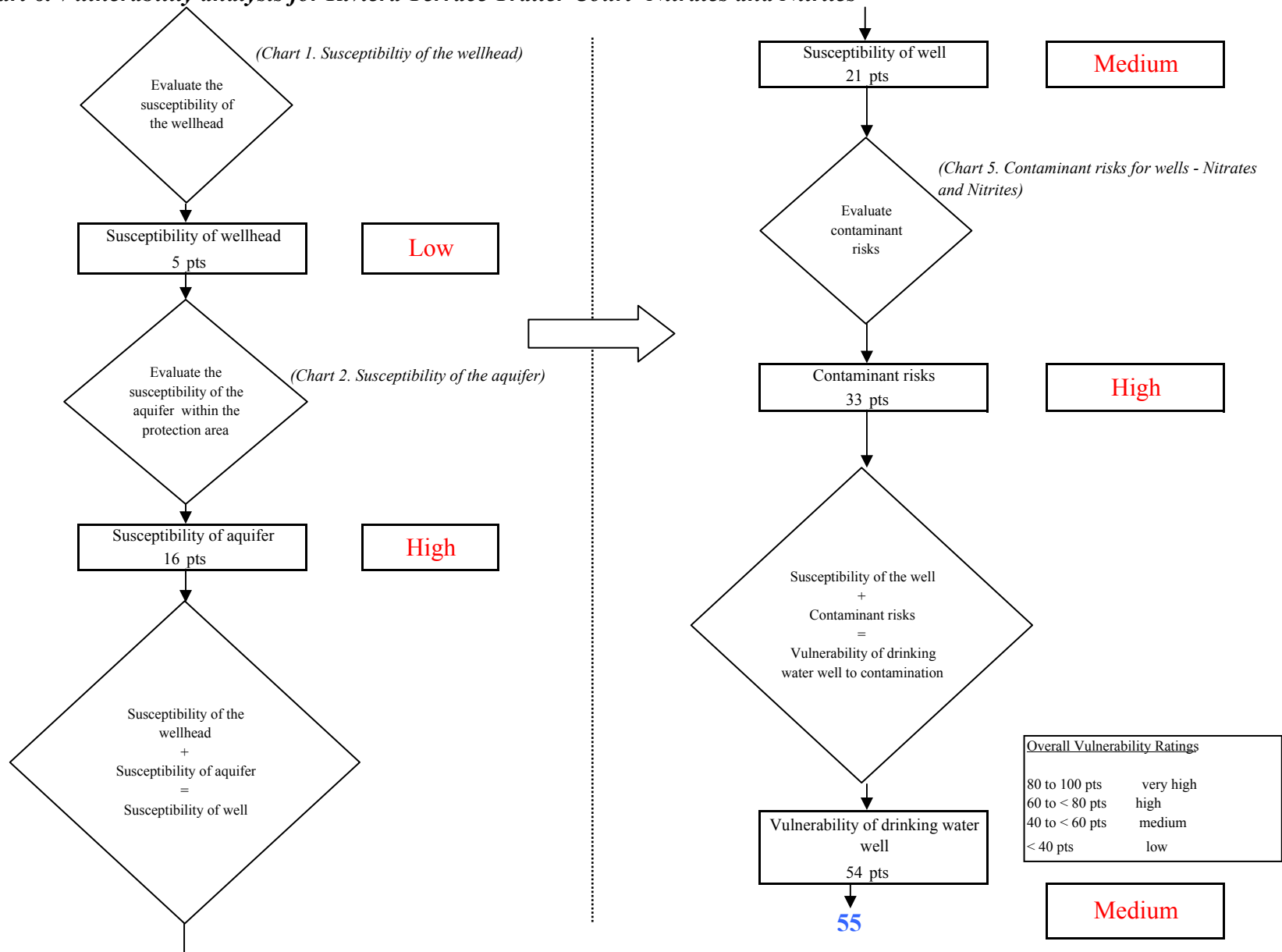
Note: Septic systems, sewerlines, and roads are each assigned a risk ranking for each individual contaminant source in the CSI. The VA, however, counts these contaminant sources as a group and assigns a calculated number of either "lows" or "mediums" based on the density.



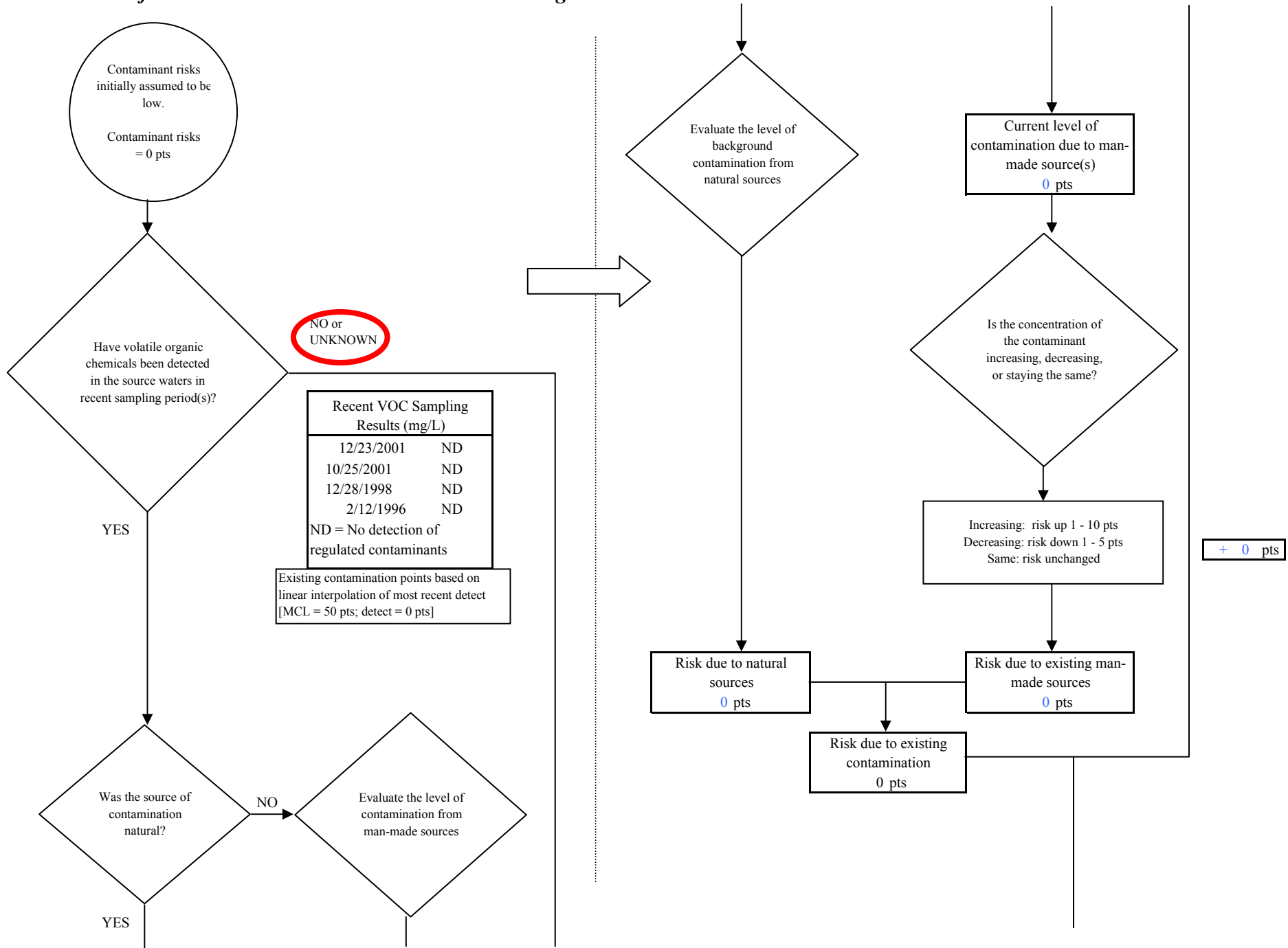
**Chart 5. Contaminant risks for Riviera Terrace Trailer Court- Nitrates and Nitrites**



**Chart 6. Vulnerability analysis for Riviera Terrace Trailer Court- Nitrates and Nitrites**

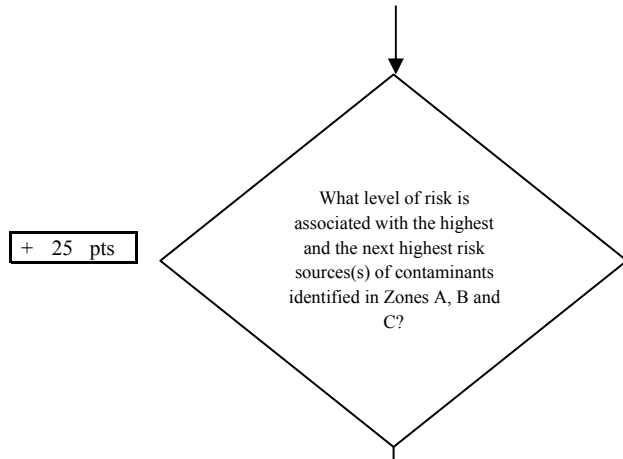


**Chart 7. Contaminant risks for Riviera Terrace Trailer Court- Volatile Organic Chemicals**





**Chart 7. Contaminant risks for Riviera Terrace Trailer Court- Volatile Organic Chemicals**

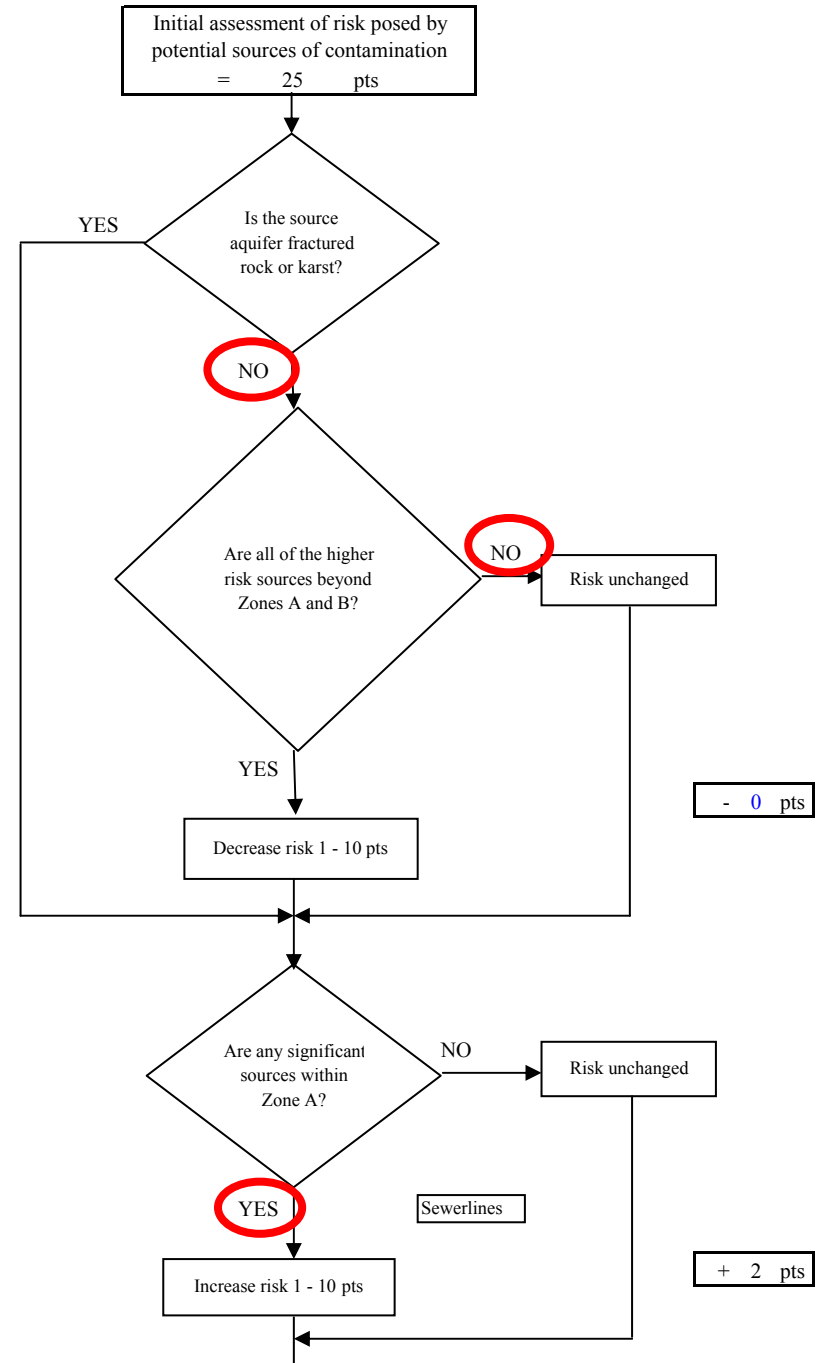
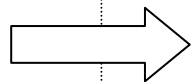


Risk Levels for Contaminant Sources identified in Zones A, B and C			
	Zone A	Zones B&C	Total
Very High(s)	0	0	0
High(s)	0	0	0
Medium(s)	0	1	1
Low(s)	4	8	12

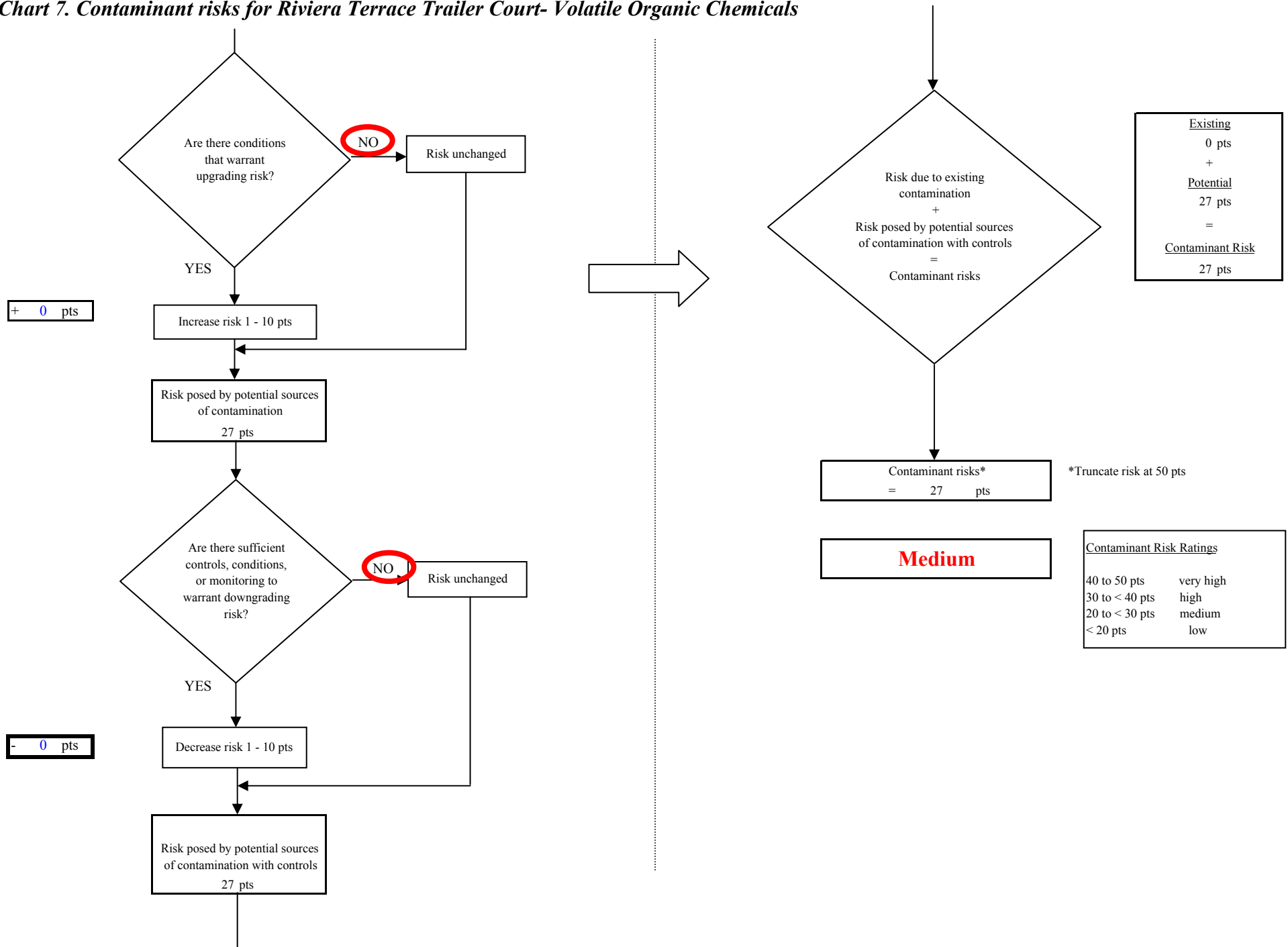
	LOW 10 pts	MEDIUM 20 pts	HIGH 30 pts	VERY HIGH 40 pts
LOW	≥ 10 sources + 10 pts	≥ 10 sources + 5 pts	≥ 20 sources + 5 pts	----
MEDIUM	----	≥ 2 sources + 5 pts	≥ 5 sources + 5 pts	≥ 10 sources + 5 pts
HIGH	----	----	≥ 1 source + 10 pts	≥ 2 sources + 10 pts
VERY HIGH	----	----	----	≥ 1 source + 10 pts

Matrix Score 25

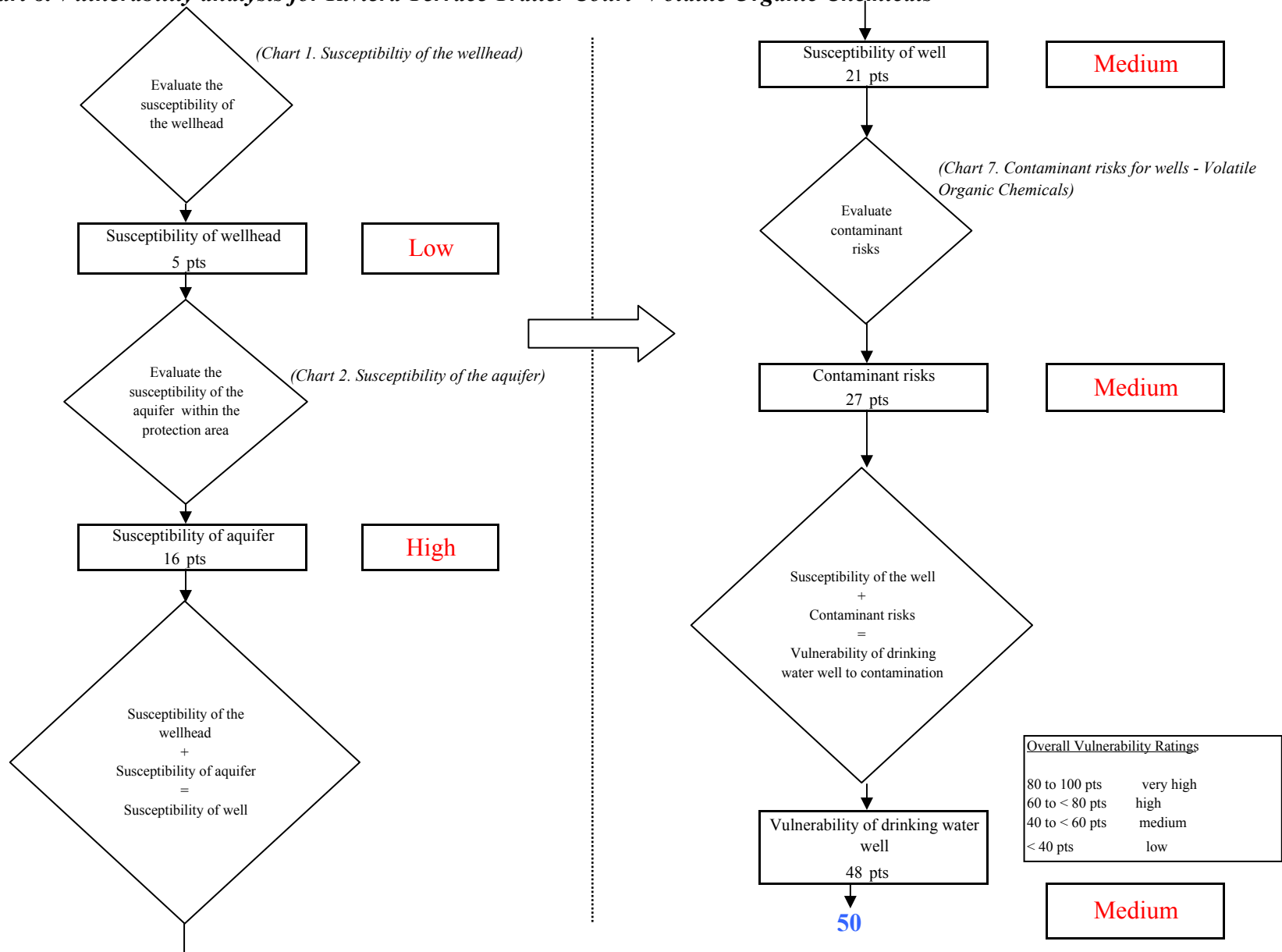
Note: Septic systems, sewerlines, and roads are each assigned a risk ranking for each individual contaminant source in the CSI. The VA, however, counts these contaminant sources as a group and assigns a calculated number of either "lows" or "mediums" based on the density.



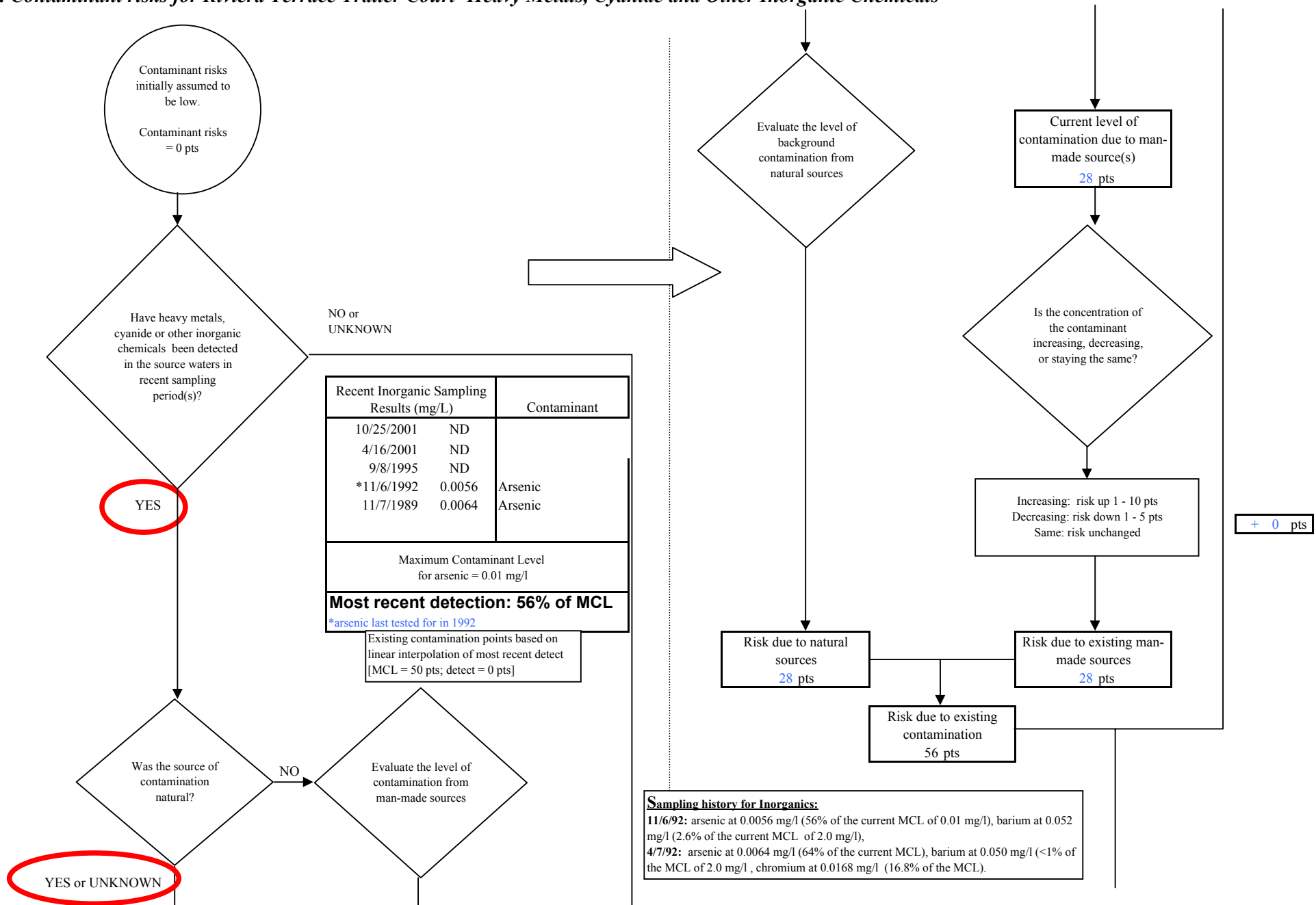
**Chart 7. Contaminant risks for Riviera Terrace Trailer Court- Volatile Organic Chemicals**



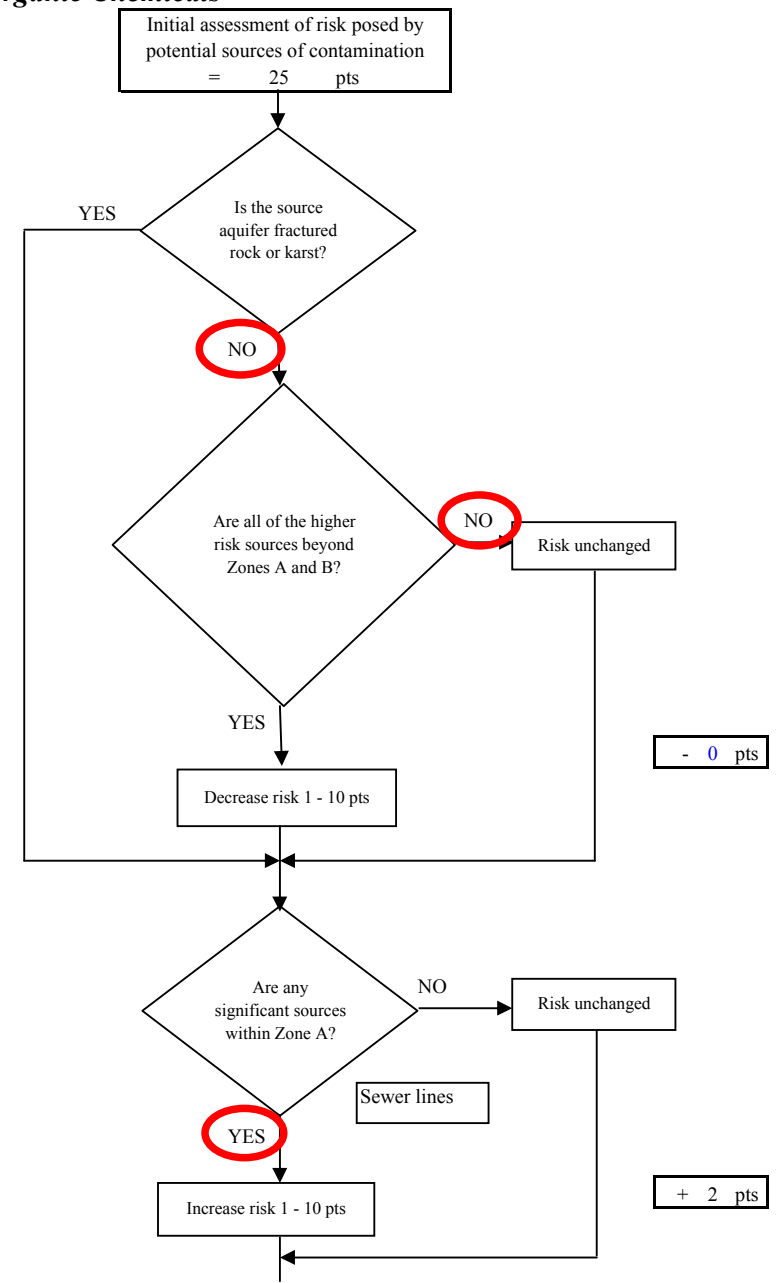

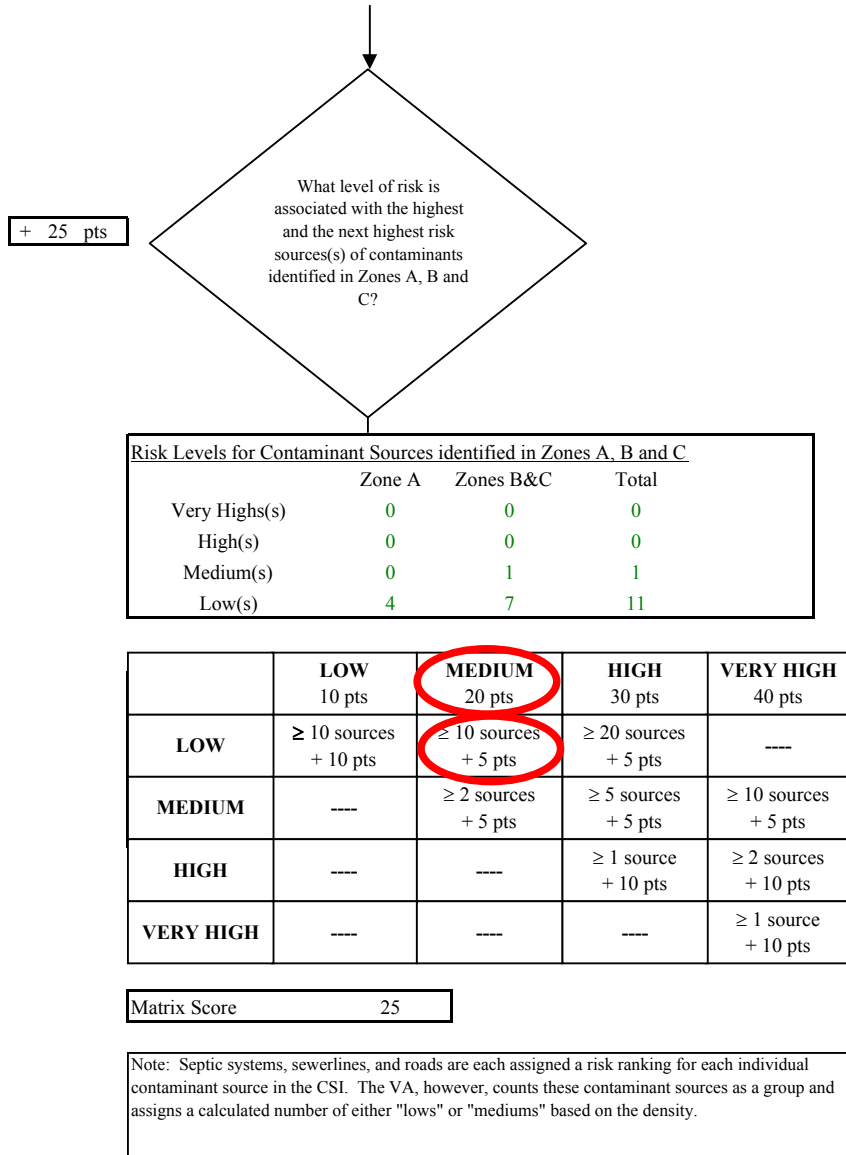
**Chart 8. Vulnerability analysis for Riviera Terrace Trailer Court- Volatile Organic Chemicals**



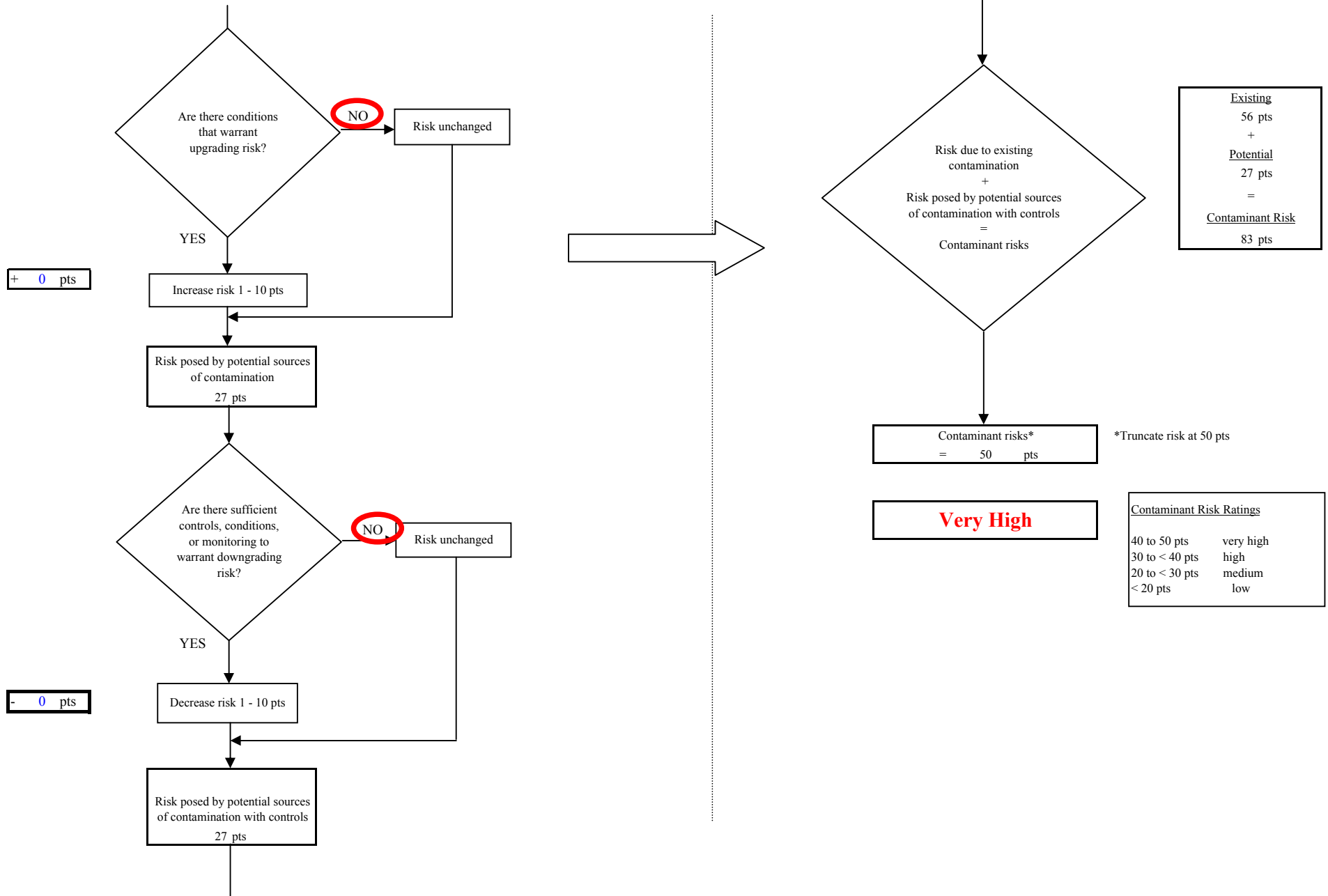
**Chart 9. Contaminant risks for Riviera Terrace Trailer Court- Heavy Metals, Cyanide and Other Inorganic Chemicals**



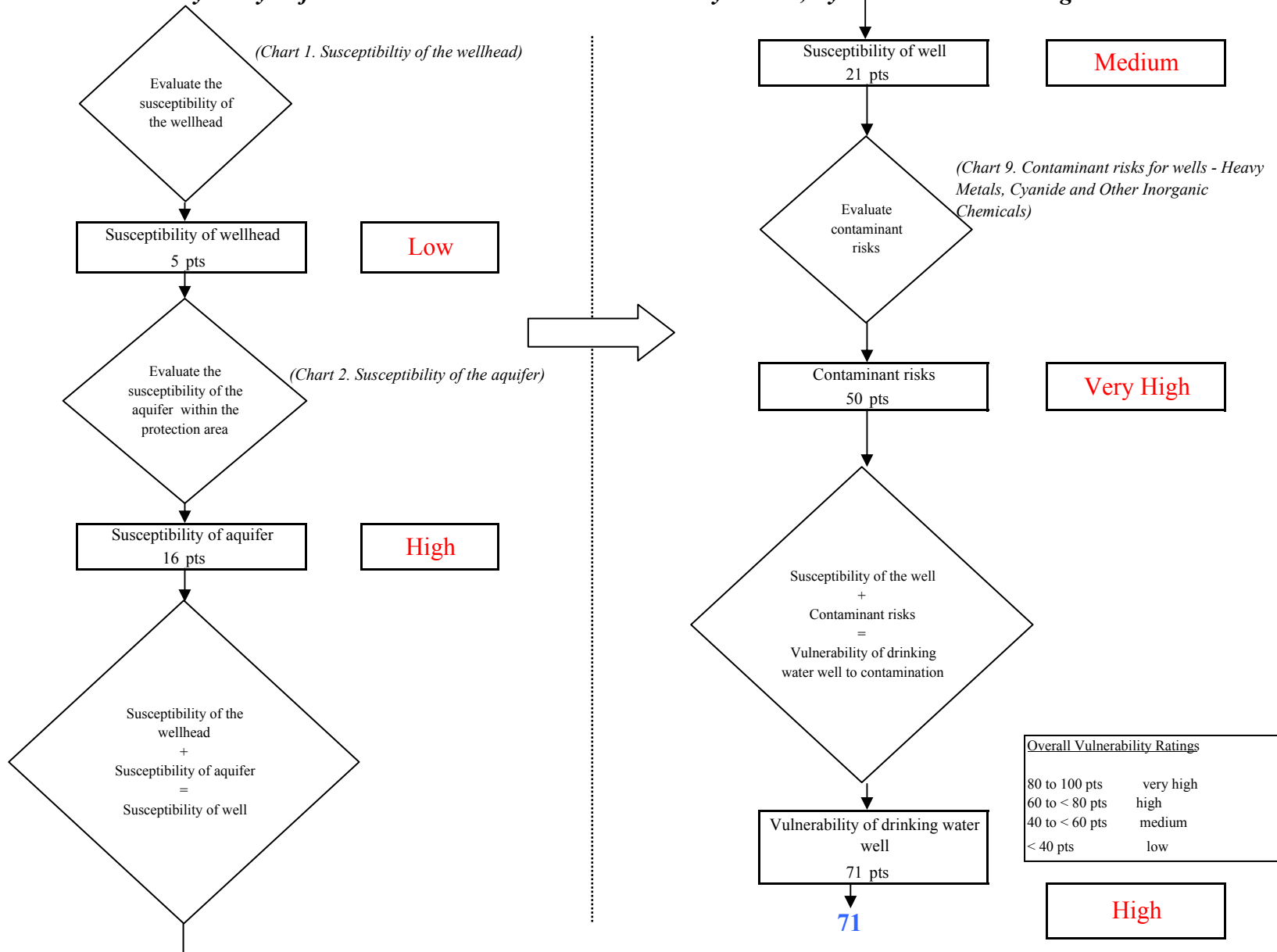
**Chart 9. Contaminant risks for Riviera Terrace Trailer Court- Heavy Metals, Cyanide and Other Inorganic Chemicals**



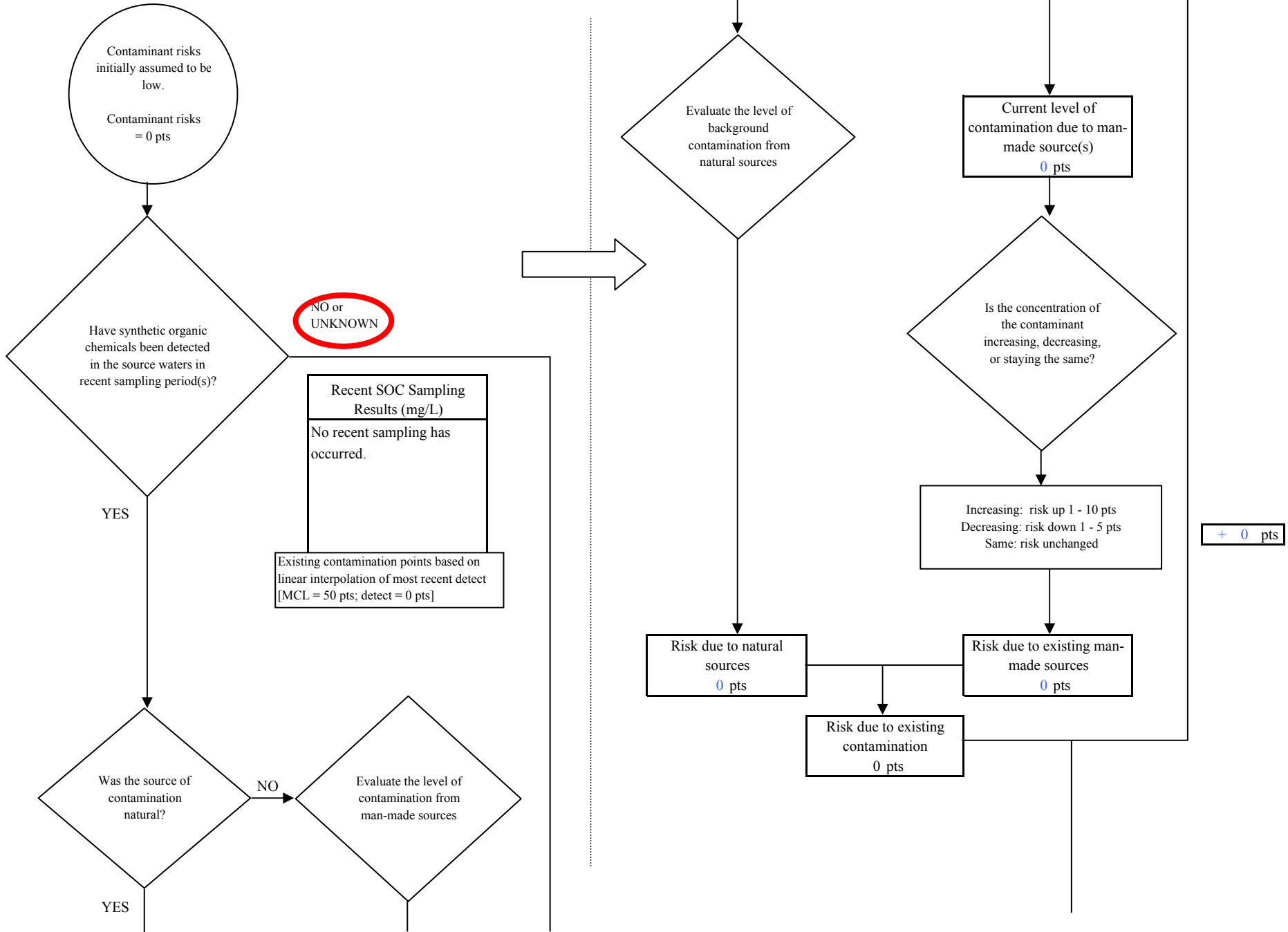
**Chart 9. Contaminant risks for Riviera Terrace Trailer Court- Heavy Metals, Cyanide and Other Inorganic Chemicals**



**Chart 10. Vulnerability analysis for Riviera Terrace Trailer Court- Heavy Metals, Cyanide and Other Inorganic Chemicals**

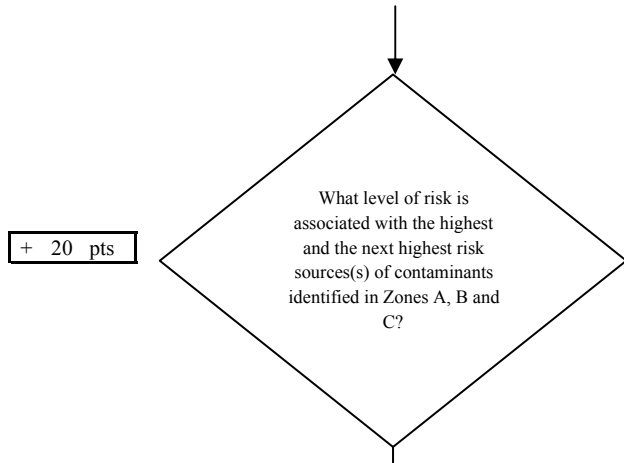


**Chart 11. Contaminant risks for Riviera Terrace Trailer Court- Synthetic Organic Chemicals**





**Chart 11. Contaminant risks for Riviera Terrace Trailer Court- Synthetic Organic Chemicals**



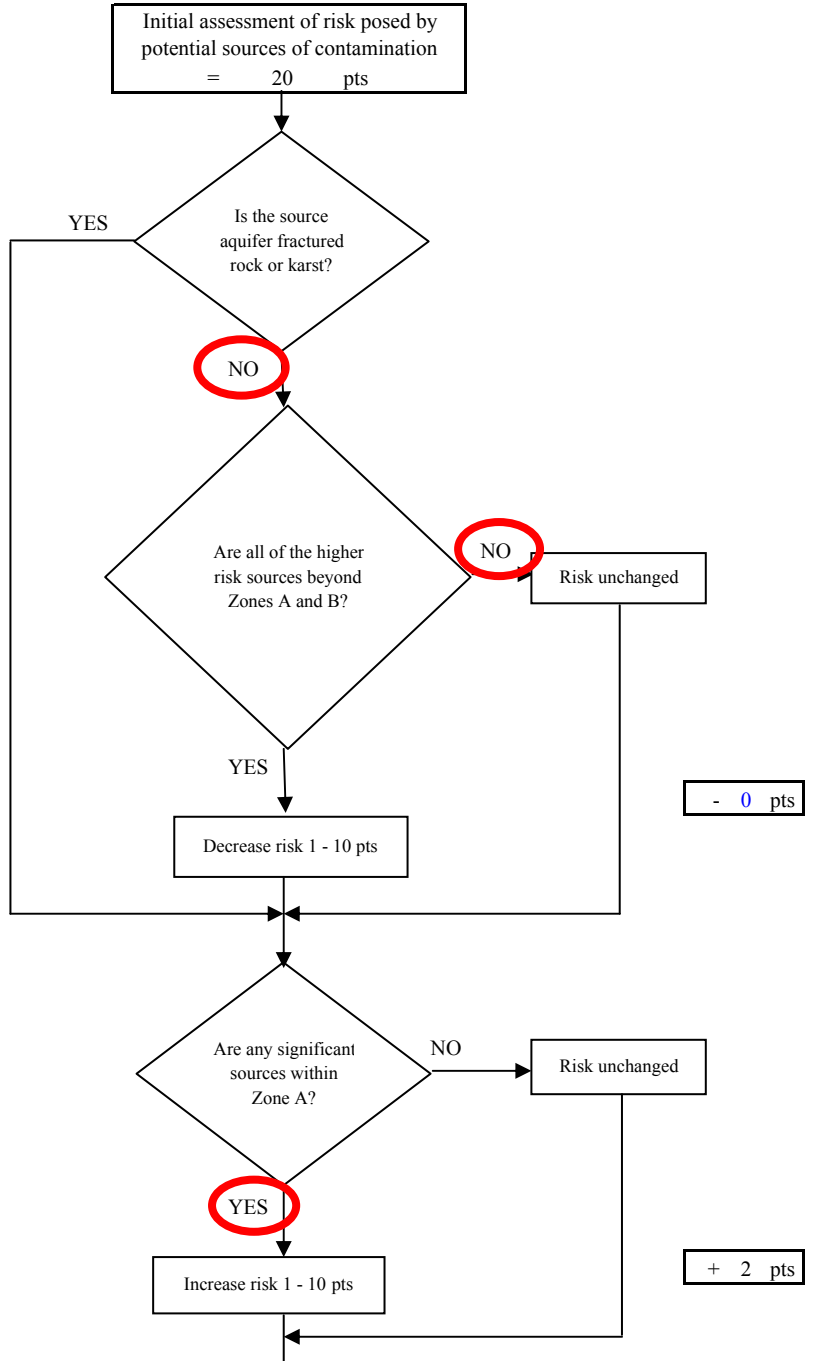
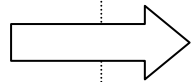
+ 20 pts

Risk Levels for Contaminant Sources identified in Zones A, B and C			
	Zone A	Zones B&C	Total
Very Highs(s)	0	0	0
High(s)	0	0	0
Medium(s)	0	0	0
Low(s)	4	8	12

	LOW 10 pts	<b>MEDIUM 20 pts</b>	HIGH 30 pts	VERY HIGH 40 pts
<b>LOW</b>	≥ 10 sources + 10 pts	≥ 10 sources + 5 pts	≥ 20 sources + 5 pts	----
<b>MEDIUM</b>	----	≥ 2 sources + 5 pts	≥ 5 sources + 5 pts	≥ 10 sources + 5 pts
<b>HIGH</b>	----	----	≥ 1 source + 10 pts	≥ 2 sources + 10 pts
<b>VERY HIGH</b>	----	----	----	≥ 1 source + 10 pts

Matrix Score 20

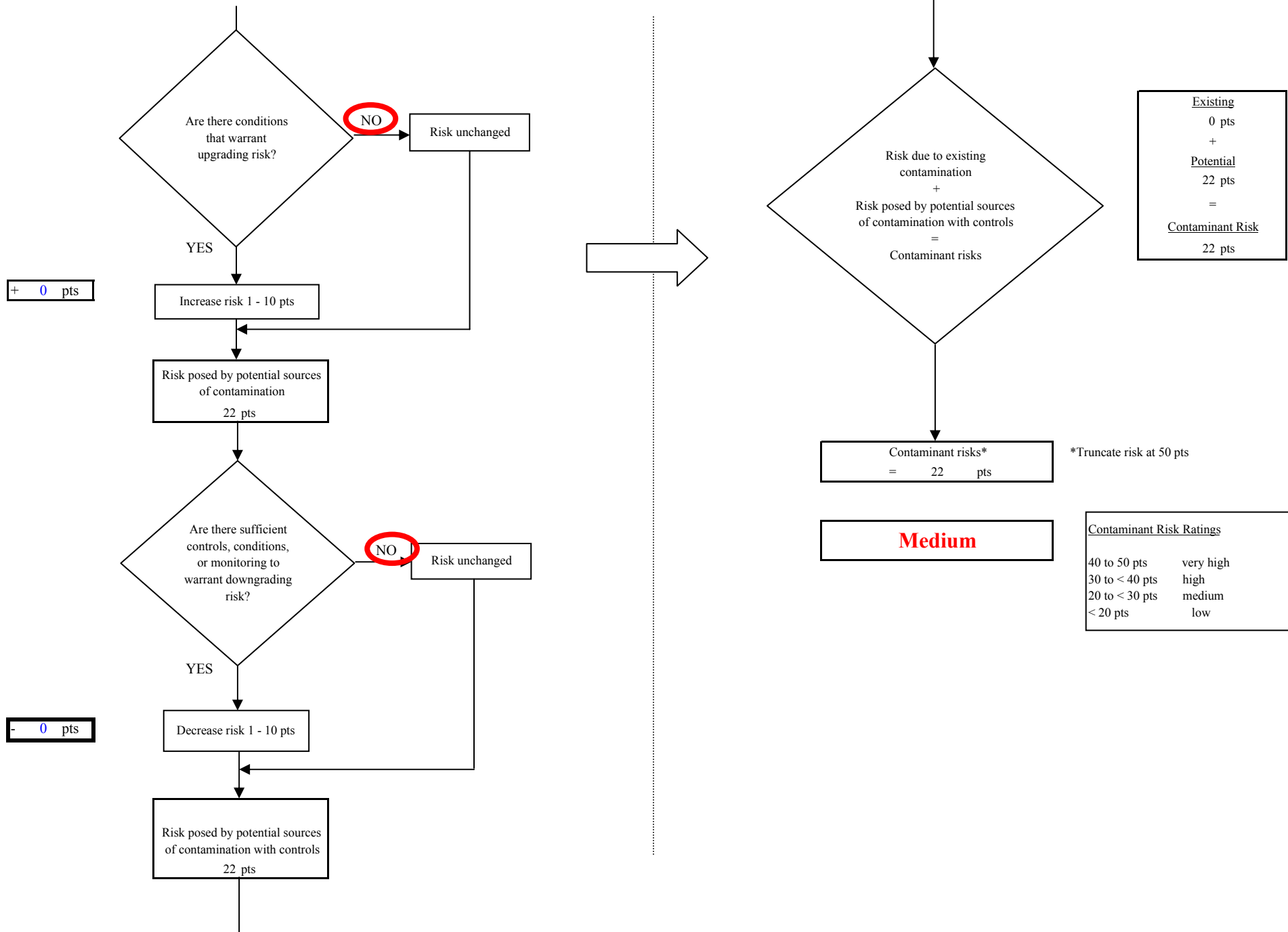
Note: Septic systems, sewerlines, and roads are each assigned a risk ranking for each individual contaminant source in the CSI. The VA, however, counts these contaminant sources as a group and assigns a calculated number of either "lows" or "mediums" based on the density.



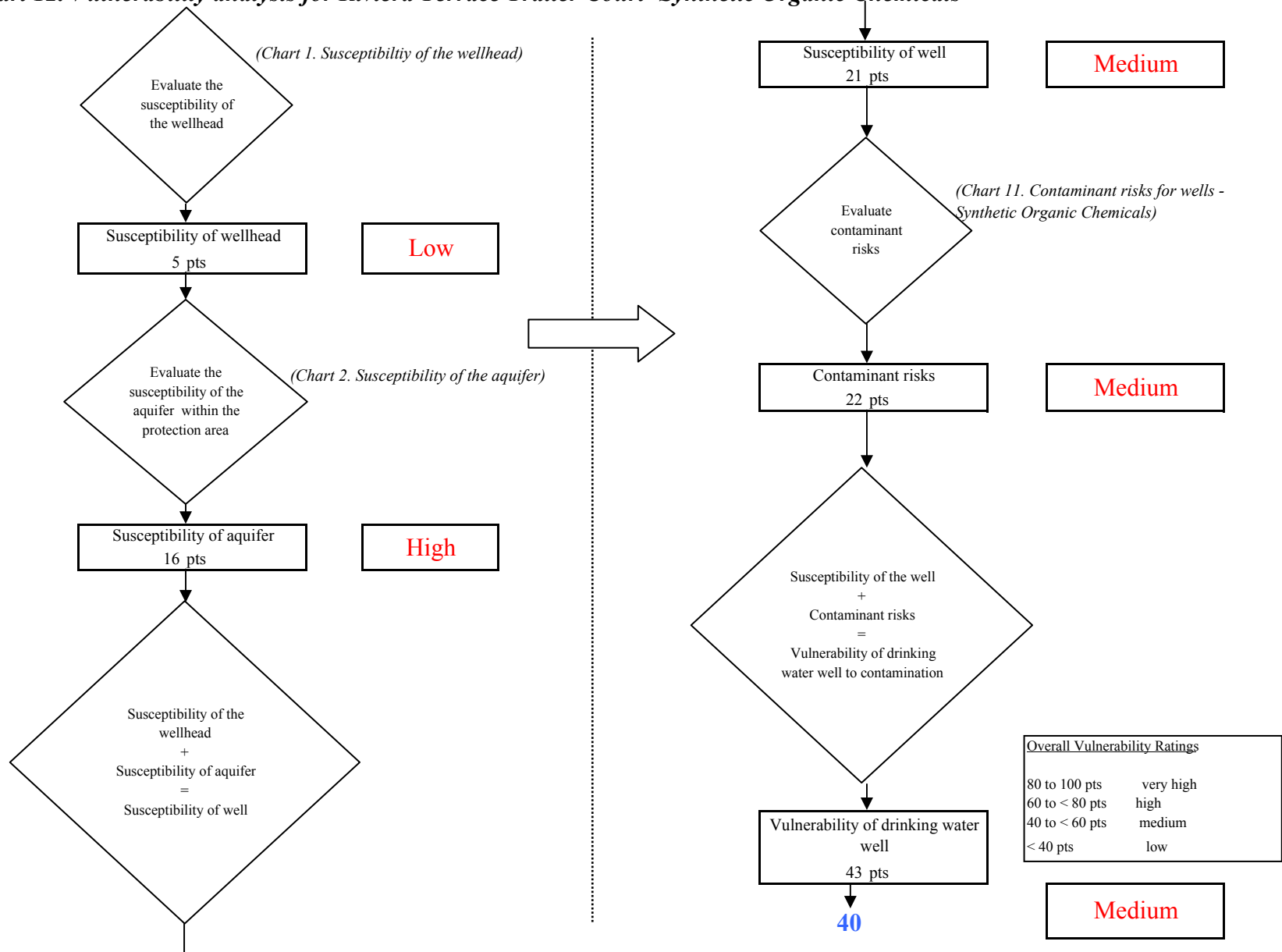
- 0 pts

+ 2 pts

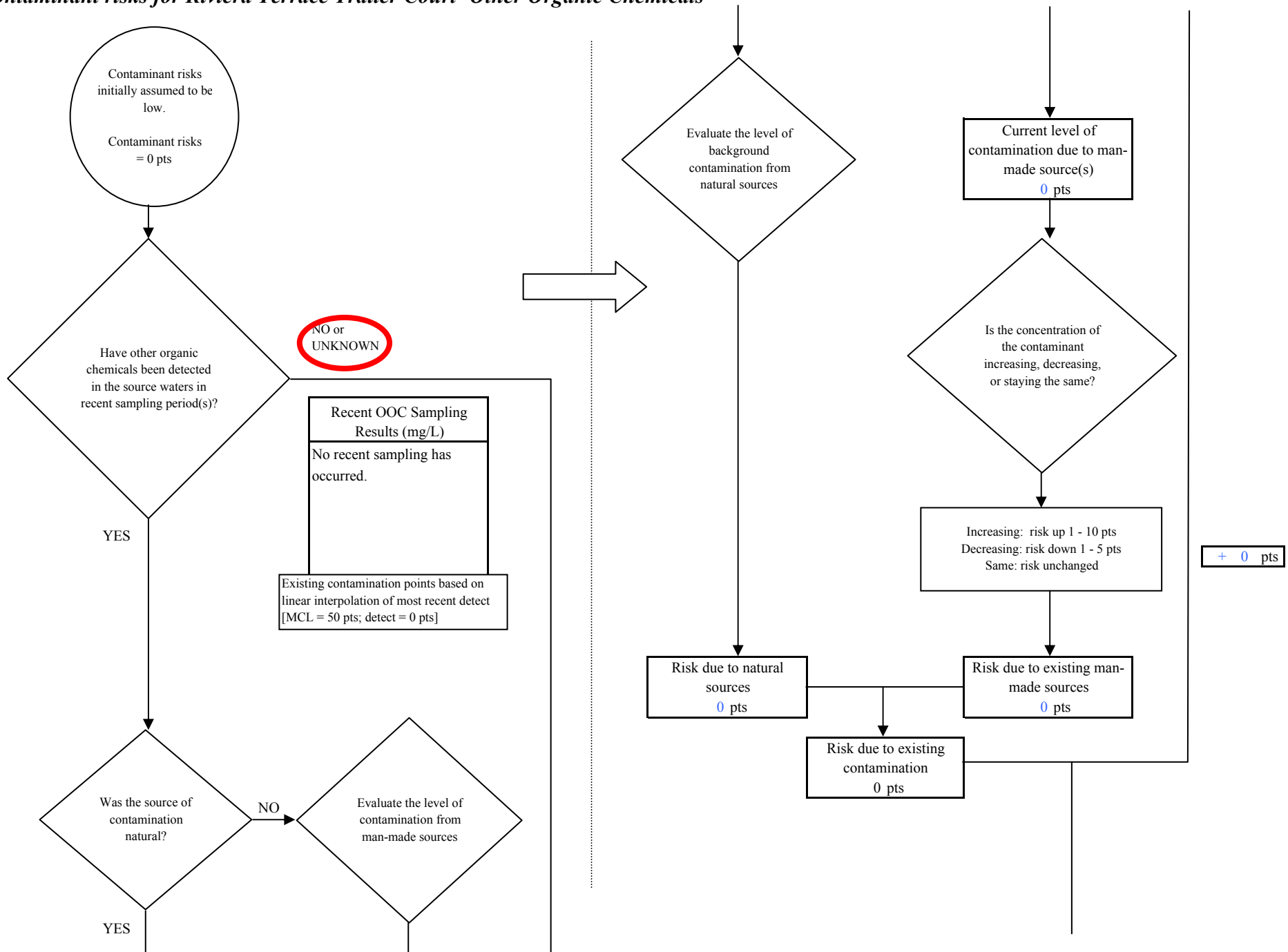
**Chart 11. Contaminant risks for Riviera Terrace Trailer Court- Synthetic Organic Chemicals**



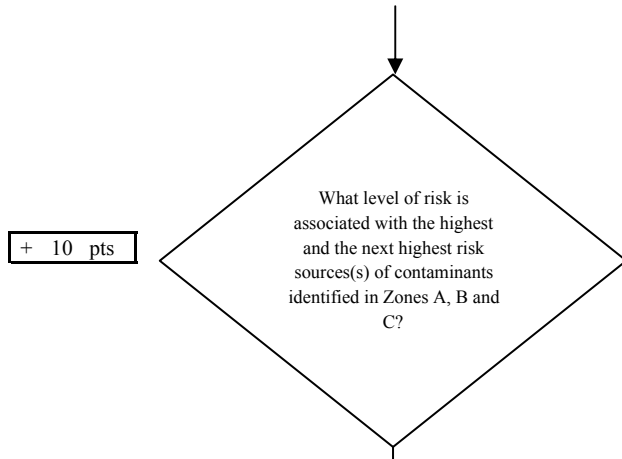
**Chart 12. Vulnerability analysis for Riviera Terrace Trailer Court- Synthetic Organic Chemicals**



**Chart 13. Contaminant risks for Riviera Terrace Trailer Court- Other Organic Chemicals**



**Chart 13. Contaminant risks for Riviera Terrace Trailer Court- Other Organic Chemicals**



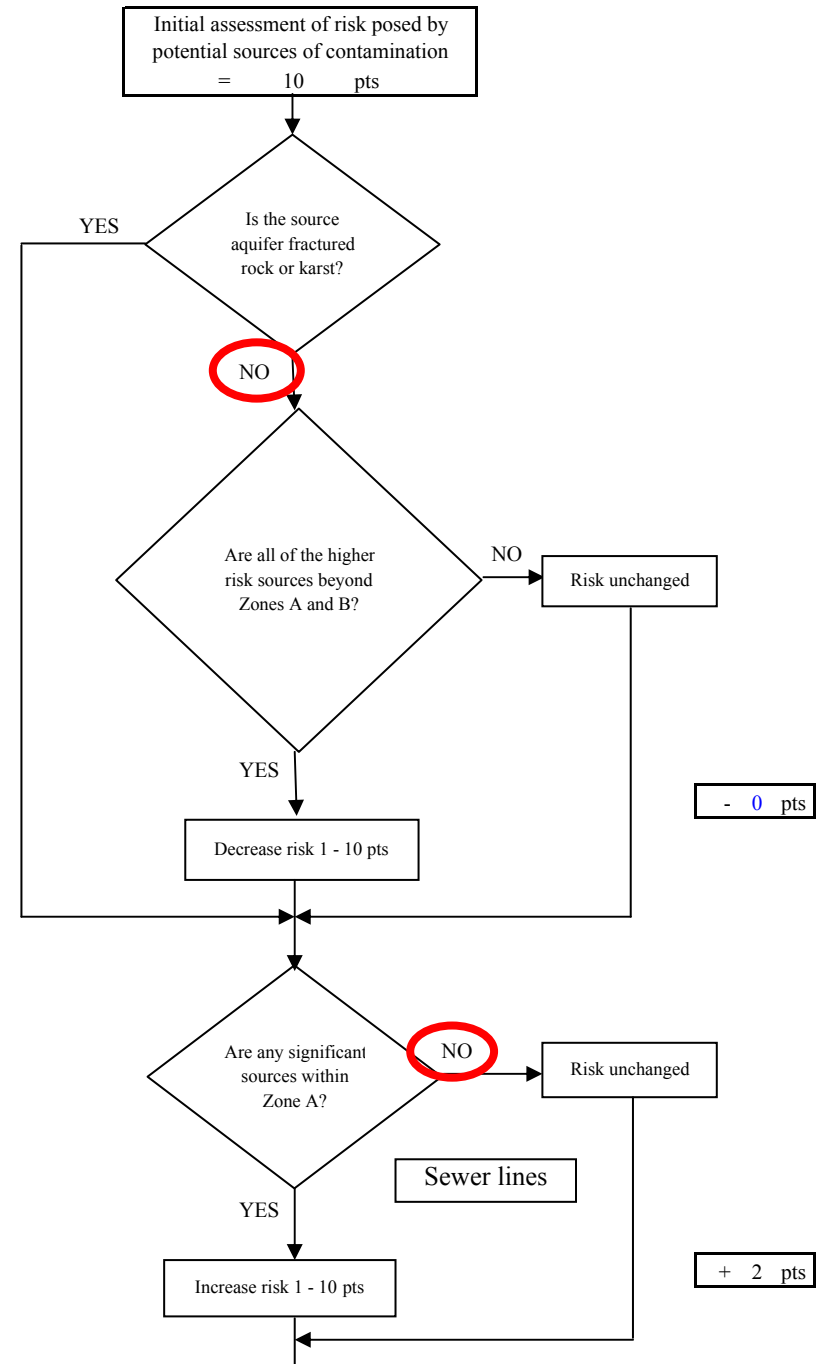
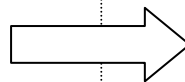
+ 10 pts

Risk Levels for Contaminant Sources identified in Zones A, B and C			
	Zone A	Zones B&C	Total
Very High(s)	0	0	0
High(s)	0	0	0
Medium(s)	0	0	0
Low(s)	3	6	9

	<b>LOW</b> 10 pts	<b>MEDIUM</b> 20 pts	<b>HIGH</b> 30 pts	<b>VERY HIGH</b> 40 pts
<b>LOW</b>	≥ 10 sources + 10 pts	≥ 10 sources + 5 pts	≥ 20 sources + 5 pts	----
<b>MEDIUM</b>	----	≥ 2 sources + 5 pts	≥ 5 sources + 5 pts	≥ 10 sources + 5 pts
<b>HIGH</b>	----	----	≥ 1 source + 10 pts	≥ 2 sources + 10 pts
<b>VERY HIGH</b>	----	----	----	≥ 1 source + 10 pts

Matrix Score 10

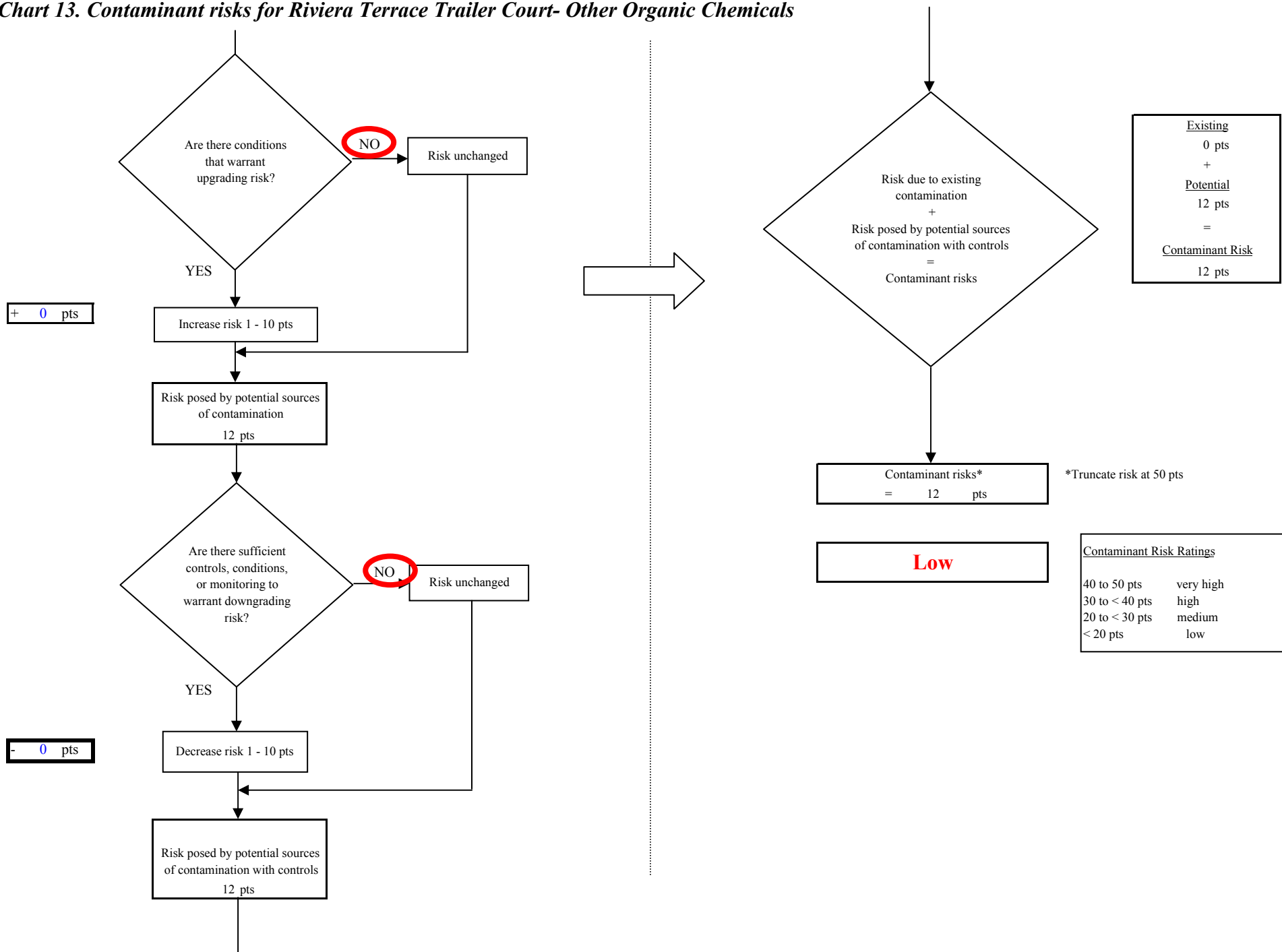
Note: Septic systems, sewerlines, and roads are each assigned a risk ranking for each individual contaminant source in the CSI. The VA, however, counts these contaminant sources as a group and assigns a calculated number of either "lows" or "mediums" based on the density.



- 0 pts

+ 2 pts

**Chart 13. Contaminant risks for Riviera Terrace Trailer Court- Other Organic Chemicals**



**Chart 14. Vulnerability analysis for Riviera Terrace Trailer Court- Other Organic Chemicals**

