

Iditarod National Historic Trail Office
Bureau of Land Management

General Work Sheet

Name of Site HAPPY RIVER	AHRS Number T90 023	Site Number SEQ 20B	RIVER FRONT
------------------------------------	-------------------------------	-------------------------------	--------------------

Other Site Names or Location

Land Status

UTM Coordinates (zone, easting, northing)	Title of USGS Quadrangle TYONEK D-7	Geographic Location CONFLUENCE OF STWENTAS & HAPPY RIVERS (WEST SIDE)
--	---	---

Present Owner's Name and Address

Present Occupant
ABANDONED - EVIDENCE OF USE IN YEARS PAST (-S)

Present Use

Brief Statement of Significance:
**VERY STEEP ENTRANCE FROM KINK TO HAPPY RIVER
STEEP CLIMB OUT**

Project Information
CONFLUENCE - HAPPY RIVER & STWENTAS

Type of Inspection
On Site **RANGER**
1100AM JUNE 17 Aerial

Name of Site

Site Number

PHYSICAL HISTORY

Dates of Erection

Architect

Original and Subsequent Owners

Builder or Contractor, Suppliers

Notes on Original Plan and Construction of Building

Notes on Known Alterations and Additions, with Dates and Architects

HISTORICAL EVENTS AND PERSONS ASSOCIATED WITH THE BUILDING

SOURCES OF INFORMATION

Primary and Unpublished Sources

Secondary and Published Sources

Likely Sources Not Yet Investigated

Prepared by

Date of Visit

Weather Conditions

Iditarod National Historic Trail

Inventory Work Sheet

Site Name HAPPY RIVER RIVER SITE	AHRS Number	Site Number
--	-------------	-------------

Trail Section	Distance From _____, _____ Miles or Flight Time
---------------	--

Land Status

Location	USGS Map Quad
----------	---------------

Longitude	Latitude
-----------	----------

LEGAL DESCRIPTION

Township	Range	Sec.	Sub.	Meridian
----------	-------	------	------	----------

Acreage
± 2 ACRES

GENERAL DESCRIPTION

Architectural Merit and Interest
LOG CABIN - SERVED AS TRAIL ROADHOUSE

Condition of Fabric
RUINS

DETAILED DESCRIPTION OF EXTERIOR

Overall Dimensions SEE SITE	Number of Bays ? ASSUME 1 EACH	Number of Stories ①	Layout, Shape SQUARE
---------------------------------------	--	-------------------------------	--------------------------------

Foundations
LOG ON GROUND

Wall Construction, Finish and Color

Log. -

Structural System, Framing

Log.

Porches, Stoops, Bulkheads

✓

neys

✓

Openings: Doorways and ors

Windows and Shutters

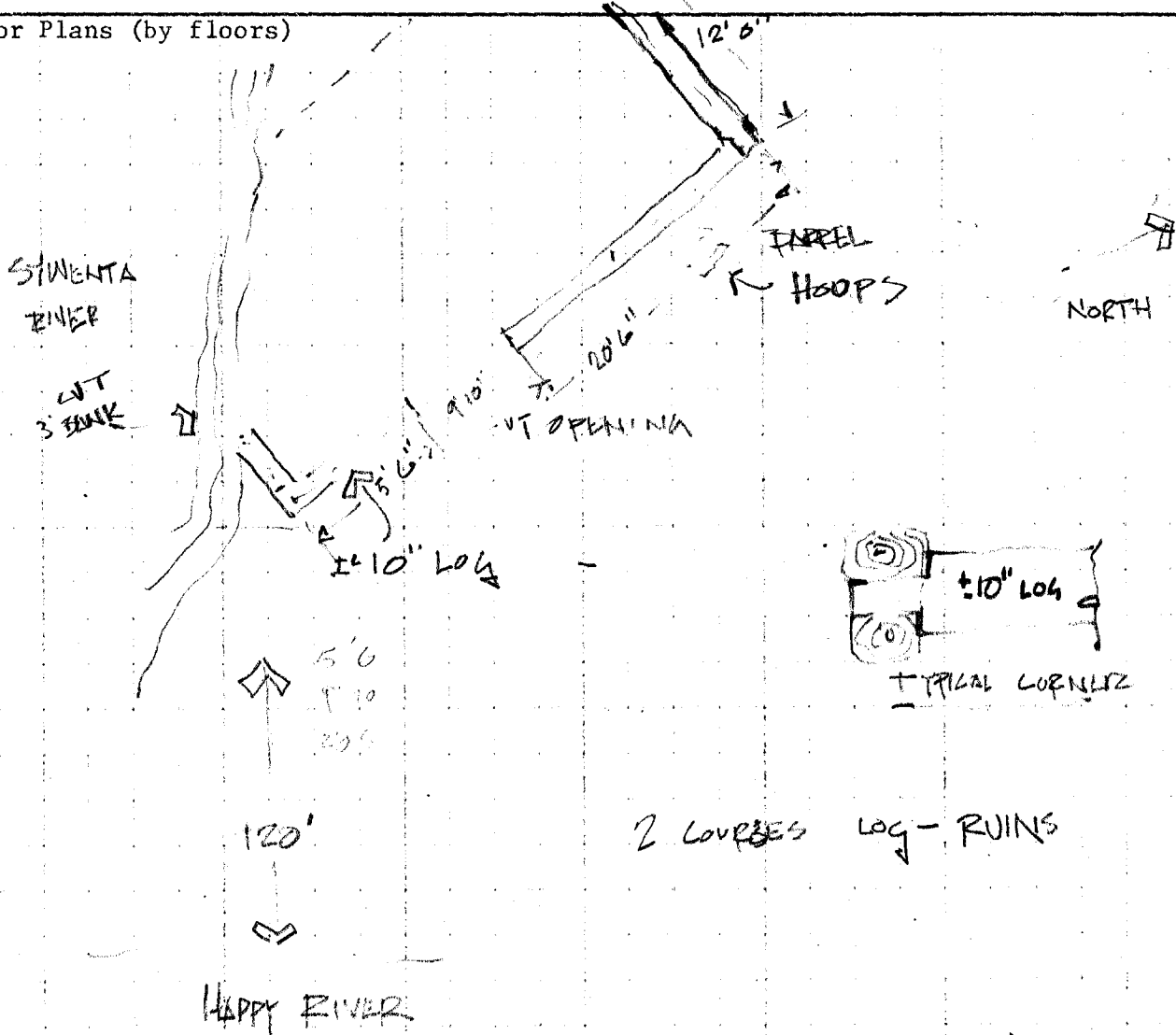
Roof: Shape, Covering

Cornice, Eaves

Dormers, Cupolas, Towers

DETAILED DESCRIPTION OF INTERIOR

Floor Plans (by floors)



Stairways



Flooring



Wall and Ceiling Finish




Corways and Doors

NORTH FACE (MAY BE FIREWOOD SALVAGE CUT)

Special Decorative Features, Trim and Cabinet Work

Notable Hardware



HAND WORKED STEEL BY SHARP WROUGHT IRON?

Mechanical Equipment (Heating, Lighting and Plumbing Systems and Fixtures of Note)



EXCAVATION OF SITE ONLY

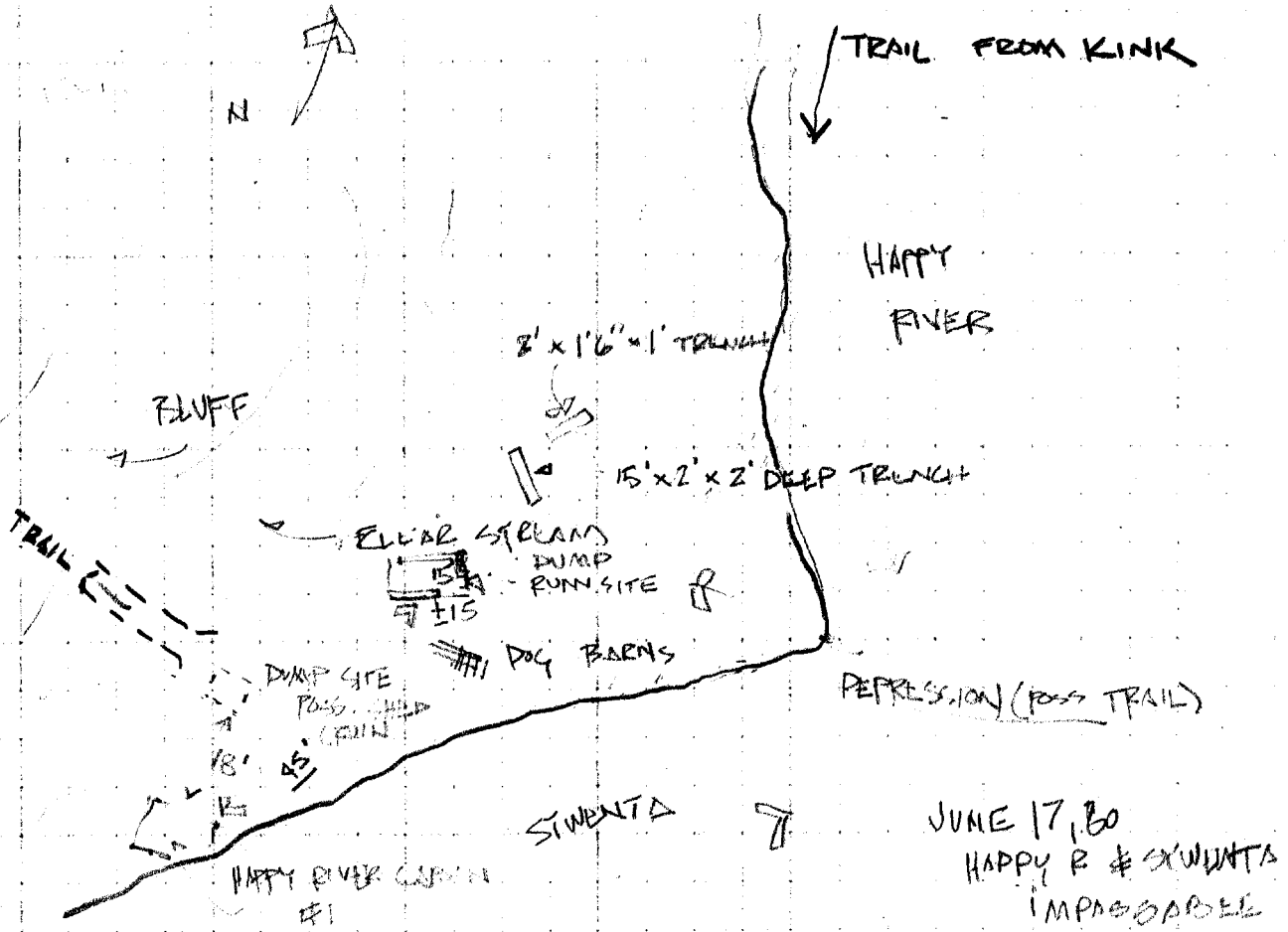
NO PRESERVATION TREATMENT PROPOSED

Prepared By

Date

SITE AND SURROUNDINGS

General Setting (Including Orientation by Compass Reading)



DUMP SITE

20" WASH BASIN
 GALV ± 14" ZINTEL HOOPS
 TWIST TOP BOTTLE - WITH 10 ON BOT.
 A

Historic Landscape Design

2 - 1 GAL. COPIC JUGS
 w/ 23 3 MARKS ON
 BOT
 (11 30 COUNT - PILL PICKLE BOX
 13" x 19" x 9" HT.

Outbuildings

SEE SITE PLAN

Site Use Recommendations

POOP - ACCESS - INTERP POTENTIAL ONLY WINTER

POOD - ARCH. SITE - IN AN EMERG. STATE (FRONT SITE)
EMER. PRES. FUNDING WOULD BE JUSTIFIED

MAIN SITE ON RIVER CUT BANK ± 5 YEARS.