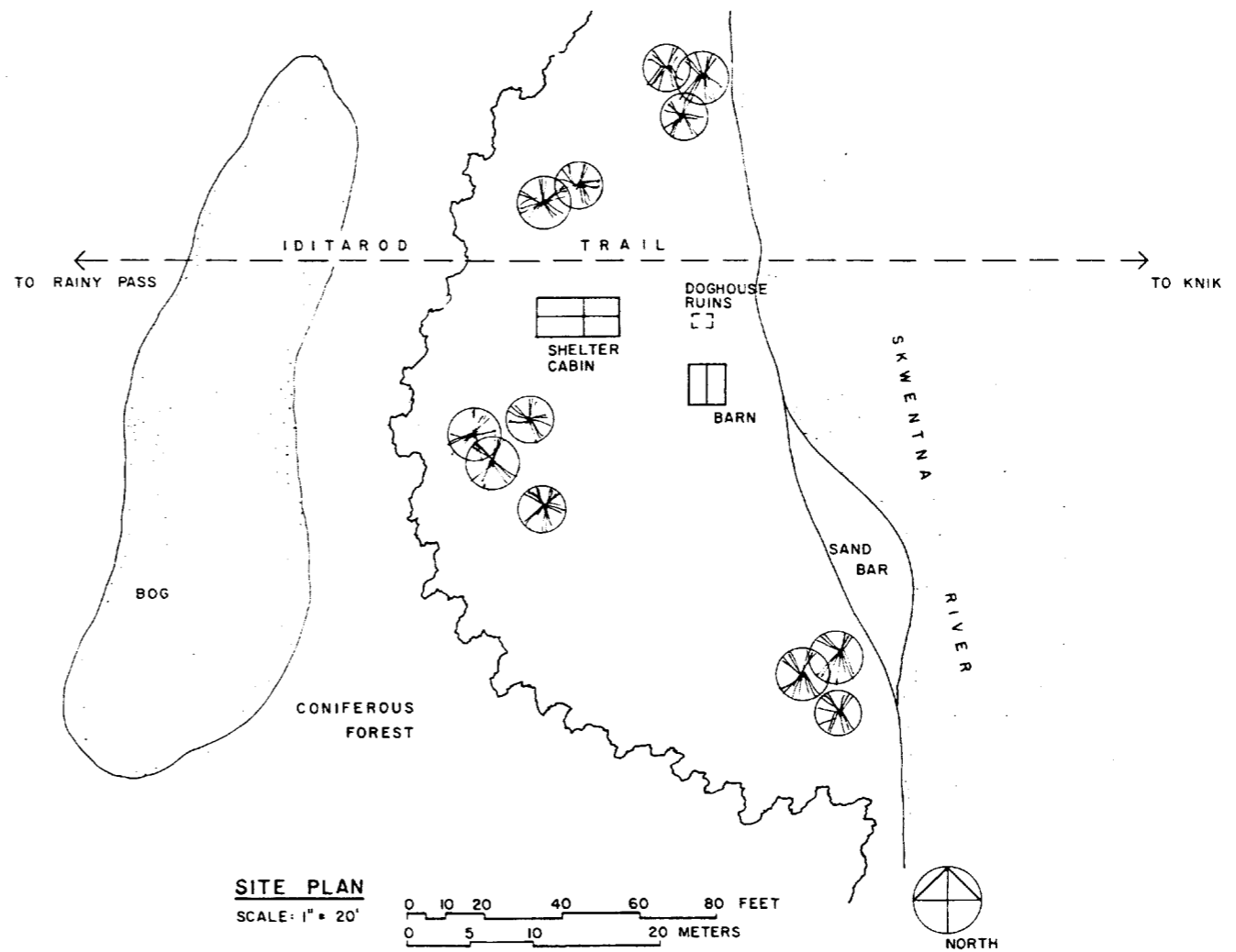


USGS TYONEK QUADRANGLE  
 SCALE: 1:125,000 CONTOUR LINES 200 FEET  
 UTM 5.6862.583



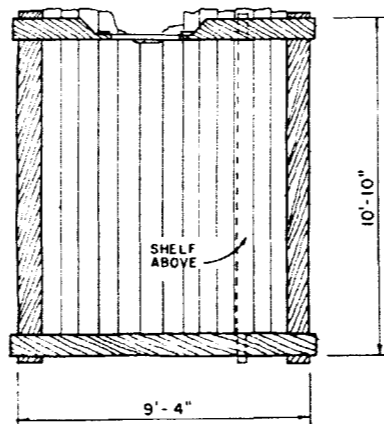
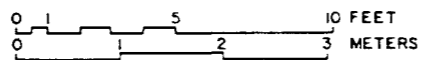
**SITE PLAN**  
 SCALE: 1" = 20'

**SKWENTNA CROSSING  
 SHELTER CABIN**

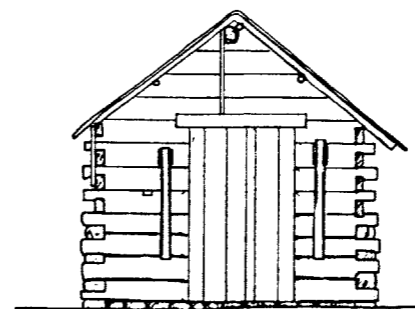
LOCATED AT MILE 218 ON THE SEWARD-IDITAROD-NOME TRAIL, THE SKWENTNA CROSSING SHELTER CABIN REPLACED JOE McELROY AND JACY RIMMER'S ROADHOUSE WHICH WAS DESTROYED BY FIRE CA 1925. THE ALASKA ROAD COMMISSION HAD THIS STANDARD SIZE (12' X 14') LOG STRUCTURE BUILT AROUND 1930.

**BARN**

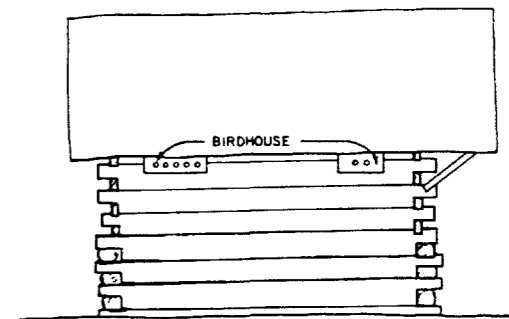
SCALE: 3/8" = 1'-0"



**PLAN**



**NORTH ELEVATION**



**EAST ELEVATION**

HISTORIC AMERICAN BUILDINGS SURVEY SHEET 2 OF 3 SHEETS  
 ALASKA  
 NAME AND LOCATION OF STRUCTURE: SKWENTNA CROSSING  
 IDITAROD NATIONAL HISTORIC TRAIL  
 DRAWN BY: R. COPELAND  
 NATIONAL ARCHITECTURAL AND ENGINEERING RECORD  
 HERITAGE CONSERVATION AND RECREATION SERVICE  
 UNITED STATES DEPARTMENT OF THE INTERIOR